Macon County Atlas 1875

ILLUSTRATED HISTORICAL

ATLAS

OF

MACON COUNTY

MISSOURI,

In Connection with
A
GENERAL ATLAS
OF THE
United States
AND THE
STATE OF MISSOURI.

Published by
HARRISON & WARNER
31 South 6th Street
PHILADELPHIA.
1875.

Engd by Worley & Bracher,
31 South 6th St. Phila.

Printed by H. J. Toudy & Co.
623 Commerce St. Phila.

Oldach & Mergenthaler, Bookbinders,
S. E. Cor. 4th & Cherry Sts. Philada.

STATE HISTORICAL
SOCIETY
OF MISSOURI

TABLE OF CONTENTS.

ATLAS OF THE UNITED STATES.

PAGE
Population of the United States by Counties . 3, 4, 5
Chart Exhibiting Relative Rank of the Several States for Nine Decades 5
Agricultural Productions of the United States . . 6
Population of the Principal Cities of the United States 7
Population of the United States from 1790 to 1870 . 8
Railroad Map of the United States . . . 10, 11
County Maps of New England and the Provinces of Quebec, New Brunswick, Nova Scotia, and Prince Edward Island 13
County Map of New York, New Jersey, Pennsylvania, Ohio, Delaware, Maryland, Virginia, and West Virginia 15
County Map of North Carolina, South Carolina Georgia, and Florida 17
County Map of Tennessee, Kentucky, Alabama, Mississippi, Arkansas, and Louisiana . . . 19

PAGE
County Map of Michigan, Wisconsin, Indiana, Illinois, Iowa, and Missouri 21
County Map of Kansas, Nebraska, Dakota, and Minnesota 23
County Map of Texas and Indian Territory . . 25
County Map of Colorado, Utah, New Mexico, and Arizona 27
County Map of California and Nevada . . . 29
County Map of Idaho, Montana, and Wyoming . 31
County Map of Oregon and Washington . . . 33
Map of Alaska 33
Map of the West Indies 35
Map of the Western Hemisphere 38
Map of the Eastern Hemisphere 39
Township Map of the State of Missouri . . 42, 47
Population of Missouri by Townships . . . 49
Congressional Districts and Judicial Circuits . . 50

ATLAS OF MACON COUNTY.

MAPS.

PAGE
Atlanta Village 111
Bevier Township 79
“ Village 81
Bloomington Village 107
Callao Township 85
“ Village 81
Chariton Township 67
Drake “ 117
Eagle “ 89
Easley “ 115
Hudson “ 73
Independence Township 101
Jackson “ 97
Johnston “ 107
La Plata “ 109
“ Village 111
Lingo Township 84, 85
“ Village 69
Liberty Township 91
Lyda “ 99
Love Lake Village 111
Macon City 76, 77
“ County Outline 61
Middle Fork Township 63
Morrow “ 69
Narrows “ 65
Newburg Village 111
New Cambria Village 107
Richland Township 113
Round Grove Township 71
“ Village 81
Russell Township 95
Sue City 69
Ten Mile Township 87
Valley “ 93
Vienna Village 111
Walnut Creek Township 103
White “ 105

LITHOGRAPHIC VIEWS.

PAGE
Portraits of Prominent Citizens . . . . 62 — gone
Chas. Wagemann's Farm 70
Saml. P. Bronson's Stock Farm 70
Residence of M. L. Dent 72
“ Dr. J. M. McCully 72
“ O. W. Jones 72
“ Chas. Weakley 72
“ W. B. Lister 72
“ Judge S. J. Wilson 72
“ W. B. Tovey 74
“ Ed. C. Shain 74
“ Maj. A. N. McGindley 74
C. R. Tibbs' Store 74
H. B. Foster's Stock Farm 80
Jos. S. Newmyer's Stock Farm 80
Ira N. Flemings' Farm 80
Cyrus Dorrell's Stock Farm 82
Saml. Goodson's Old Homestead 82
Griffin Mills 82
Dr. E. E. Hand's Home Residence and Stock Farm . 88
Richard Dowling's Farm 88
Residence of Hopkin Evans 90
“ F. W. Dohring 90
Eagle Mills 90
Royal McKenzie's Farm Place 90
D. A. Black's Farm 90
Macon County Court-House 92
Public School Building 92

MISCELLANEOUS.

Table of Distances for Macon County . . . 56
History of Macon County 57, 59
Biographical Sketch of Hon. J. N. Brown . . 59
“ “ Abner Lee Gilstrap . . 60
“ “ Jas. M. Love . . . 60
“ “ J. Proctor Eastman . . 60
“ “ Major Andrew J. Williams . 60
“ “ Saml. P. Bronson . . 60

POPULATION OF THE UNITED STATES, BY COUNTIES.

FROM THE UNITED STATES CENSUSES OF 1860 AND 1870.

ALABAMA.

	1860.	1870.
Autauga (a) (g)	16,739	11,623
Baker (a)		6,194
Baldwin (h)	7,530	6,004
Barbour (b)	30,812	29,309
Bibb	11,894	7,469
Blount (i)	10,865	9,945
Bullock (b)		24,474
Butler (f)	18,122	14,981
Calhoun (d) (i)	21,539	13,980
Chambers (l)	23,214	17,562
Cherokee (i)	18,360	11,132
Choctaw	13,877	12,676
Clarke	15,049	14,663
Clay (c)		9,560
Cleburne (d)		8,017
Coffee (f) (j)	9,623	6,171
Colbert (e)		12,537
Conecuh (h)	11,311	9,574
Coosa (g)	19,273	11,945
Covington (f)	6,469	4,868
Crenshaw (f)		11,156
Dale (j)	12,197	11,325
Dallas	33,625	40,705
De Kalb (i)	10,705	7,126
Elmore (g)		14,477
Escambia (h)		4,041
Etowah (i)		10,109
Fayette (m)	12,850	7,136
Franklin (e)	18,627	8,006
Geneva (j)		2,959
Greene (k)	30,859	18,399
Hale (k)		21,792
Henry	14,918	14,191
Jackson	18,283	19,410
Jefferson	11,746	12,345
Lauderdale	17,420	15,091
Lawrence	13,975	16,658
Lee (l)		21,750
Limestone	15,306	15,017
Lowndes (f)	27,716	25,719
Macon (b) (l)	26,802	17,727
Madison	26,451	31,267
Marengo (k)	31,171	26,151
Marion (m)	11,182	6,059
Marshall (i)	11,472	9,871
Mobile	41,131	49,311
Monroe	15,667	14,214
Montg'm'y (b g	35,904	43,704
Morgan	11,335	12,187
Perry (a) (k)	27,724	24,975
Pickens	22,316	17,690
Pike (b) (f)	24,435	17,423
Randolph (c) (d)	20,059	12,006
Russell (l)	26,592	21,636
Sanford (m)		8,893
Shelby (a)	12,618	12,218
St. Clair (i)	11,013	9,360
Sumpter	24,035	24,109
Talladega (c) (d	23,520	18,064
Tallapoosa (g l)	23,827	16,963
Tuscaloosa (k)	23,200	20,081
Walker	7,980	6,543
Washington	4,669	3,912
Wilcox	24,618	28,377
Winston	3,576	4,155
Total	964,201	996,992

(435,080 slaves included in the total population for 1860.)

(a) In 1868 Baker from Autauga, Bibb, Perry, and Shelby.

(b) In 1866 Bullock from Barbour, Macon, Montgomery, and Pike.

(c) In 1866 Clay from Randolph and Talladega.

(d) In 1866 Cleburne from Calhoun, Randolph, and Talladega.

(e) In 1867 Colbert from Franklin.

(f) In 1866 Crenshaw from Butler, Coffee, Covington, Lowndes, and Pike.

(g) In 1866 Elmore from Autauga, Coosa, Montgomery, and Tallapoosa.

(h) In 1868 Escambia from Baldwin and Conecuh.

(i) In 1866 Etowah from Blount, Calhoun, Cherokee, De Kalb, Marshall, and St. Clair.

(j) In 1868 Geneva from Coffee and Dale. In 1869–70 extended to Florida line.

(k) In 1867 Hale from Greene, Marengo, Perry, and Tuscaloosa.

(l) In 1866 Lee from Chambers, Macon, Russell, and Tallapoosa.

(m) In 1867 Sanford from Fayette and Marion.

ALASKA, (Ter. Dist.)

Total		

ARIZONA, (Ter.)

Mohave		179
Pima		5,716
Yavapia		2,142
Yuma		1,621
Total		9,658

ARKANSAS.

	1860.	1870.
Arkansas	8,844	8,268
Ashley	8,590	8,042
Benton	9,306	13,831
Boone (a)		7,032
Bradley	8,388	8,646
Calhoun	4,103	3,853
Carroll (a) (b)	9,383	5,780
Chicot	9,234	7,214
Clarke	9,735	11,953
Columbia	12,449	11,397
Conway	6,697	8,112
Craighead	3,066	4,577
Crawford	7,850	8,957
Crittenden (e)	4,920	3,831
Cross (e)		3,915
Dallas	8,283	5,707
Desha	6,459	6,125
Drew	9,078	9,960
Franklin	7,298	9,627
Fulton	4,024	4,843
Grant (c)		3,943
Greene	5,843	7,573
Hempstead (d)	13,989	13,768
Hot Springs (c)	5,635	5,877
Independence	14,307	14,566
Izard	7,215	6,806
Jackson (g)	10,493	7,268
Jefferson (c)	14,971	15,733
Johnson	7,612	9,152
Lafayette	8,464	9,139
Lawrence (f)	9,372	5,981
Little River (d)		3,236
Madison (b)	7,740	8,231
Marion (a)	6,192	3,979
Mississippi	3,895	3,633
Monroe	5,657	8,336
Montgomery	3,633	2,984
Newton	3,393	4,374
Ouachita	12,936	12,975
Perry	2,465	2,685
Phillips	14,877	15,372
Pike	4,025	3,788
Poinsett (e)	3,621	1,720
Polk	4,262	3,376
Pope	7,883	8,386
Prairie	8,854	5,604
Pulaski	11,699	32,066
Randolph	6,261	7,466
St. Francis (g)	8,672	6,714
Saline (c)	6,640	3,911
Scott	5,145	7,483
Searcy	5,271	5,614
Sebastian	9,238	12,940
Sevier (d)	10,516	4,492
Sharpe (f)		5,400
Union	12,288	10,571
Van Buren	5,357	5,107
Washington	14,673	17,266
White	8,316	10,347
Woodruff (g)		6,891
Yell	6,333	8,048
Total	435,450	484,471

(111,115 slaves included in the total population for 1860.)

(a) In 1869 Boone from Carroll and Marion.

(b) In 1869 part of Madison attached to Carroll.

(c) In 1869 Grant from Hot Springs, Jefferson, and Saline.

(d) In 1867 Little River from Hempstead and Sevier.

(e) In 1862 Cross from Crittenden, Poinsett, and St. Francis.

(f) In 1868 Sharpe from Lawrence.

(g) In 1862 Woodruff from Jackson and St. Francis.

CALIFORNIA.

Alameda	8,927	24,237
Alpine (a)		685
Amador (a)	10,930	9,582
Butte	12,106	11,403
Calaveras (a)	16,299	8,895
Colusa	2,274	6,165
Contra Costa	5,328	8,461
Del Norte	1,993	2,022
El Dorado (a)	20,562	10,309
Fresno	4,605	6,336
Humboldt	2,694	6,140
Inyo		1,956
Kern (b)		2,925
Klamath	1,803	1,686
Lake (c)		2,969
Lassen (d)		1,327
Los Angeles	11,333	15,309
Marin	3,334	6,903
Mariposa	6,243	4,572
Mendocino (e)	3,969	7,545
Merced	1,141	2,807
Mono (a) (f)		430
Monterey	4,739	9,876
Napa (c)	5,521	7,163
Nevada	16,446	19,134
Placer	13,270	11,357
Plumas (b) (d)	4,363	4,489
Sacramento	24,142	26,830
San Bernardino	5,551	3,988
San Diego	4,324	4,951
SanFrancisco g	56,802	149,473
San Joaquin (h	9,435	21,050
SanLuis Obispo	1,782	4,772
San Mateo (g)	3,214	6,635
Santa Barbara	3,543	7,784
Santa Clara	11,912	26,246
Santa Cruz	4,944	8,743
Shasta (d)	4,360	4,173
Sierra	11,387	5,619
Siskiyou	7,629	6,848
Solano	7,169	16,871
Sonoma	11,867	19,819
Stanislaus (h)	2,245	6,499
Sutter (b)	3,390	5,030
Tehamer	4,044	3,587
Trinity	5,125	3,213
Tulare	4,638	4,533
Tuolumne (h)	16,229	8,150
Yolo (b)	4,716	9,899
Yuba	13,668	10,851
Total	379,994	560,247

(a) In 1863 Alpine from Amador, Calaveras, El Dorado, and Mono.

(b) In 1865 organized.

(c) In 1863 Lake from Napa.

(d) In 1863 Lassen from Plumas and Shasta.

(e) In 1860 organized.

(f) In 1863 organized.

(g) In 1857 San Mateo from San Francisco.

(h) In 1854 Stanislaus from San Joaquin and Tuolumne.

COLORADO, (Ter.)

Arapahoe		6,829
Bent		592
Boulder		1,939
Clear Creek		1,596
Conejos		2,504
Costilla		1,779
Douglass		1,388
El Paso		987
Fremont		1,064
Gilpin		5,490
Greenwood		510
Huerfano		2,250
Jefferson		2,390
Lake		522
Larimer		838
Las Animas		4,276
Park		447
Pueblo		2,265
Saguache		304
Summit		258
Weld		1,636
Total	34,277	39,864

COLUMBIA, (Dist. of.)

Total	75,080	131,700

CONNECTICUT.

	1860.	1870.
Fairfield	77,476	95,276
Hartford	89,962	109,007
Litchfield	47,318	48,727
Middlesex	30,859	36,099
New Haven	97,345	121,257
New London	61,731	66,570
Tolland	21,177	22,000
Windham	34,279	38,518
Total	460,147	537,454

DAKOTA, (Ter.)

Bonhomme		608
Brookings		163
Buffalo		246
Charles Mix		152
Clay		2,621
Deuel		37
Hutchinson		37
Jayne		5
Lincoln		712
Minnehaha		355
Pembina		1,213
Todd		337
Union		3,507
Yankton		2,097
Unorg'zed Ter.		2,091
Total	4,837	14,181

DELAWARE.

Kent	27,804	29,804
New Castle	54,797	63,515
Sussex	29,615	31,696
Total	112,216	125,015

(1,798 slaves included in the total population for 1860.)

FLORIDA.

Alachua	8,232	17,328
Baker		1,325
Bradford (a)		3,671
Brevard	246	1,216
Calhoun	1,446	998
Clay	1,914	2,098
Columbia	4,646	7,335
Dade	83	85
Duval	5,074	11,921
Escambia	5,768	7,817
Franklin	1,904	1,256
Gadsden	9,396	9,802
Hamilton	4,154	5,749
Hernando	*1,200	2,938
Hillsborough	2,981	3,216
Holmes	1,386	1,572
Jackson	10,209	9,528
Jefferson	9,876	13,398
Lafayette	2,068	1,783
Leon	12,343	15,236
Levy	1,781	2,018
Liberty	1,457	1,050
Madison	7,779	11,121
Manatee	854	1,931
Marion	8,609	10,804
Monroe	2,913	5,657
Nassau	3,644	4,247
New River	3,820	
Orange	987	2,195
Polk		3,169
Putnam	2,712	3,821
Santa Rosa	5,480	3,312
St. John's	3,038	2,618
Sumter	1,549	2,952
Suwannee	2,303	3,556
Taylor	1,384	1,453
Volusia	1,158	1,723
Wakulla	2,839	2,506
Walton	3,037	3,041
Washington	2,154	2,302
Total	140,424	187,748

(61,745 slaves included in the total population for 1860.)

(*) Estimated.

(a) West of Escambia River, including Santa Rosa Island.

GEORGIA.

	1860.	1870.
Appling	4,190	5,086
Baker	4,985	6,843
Baldwin	9,078	10,618
Banks	4,707	4,973
Bartow (a)		16,566
Berrien	3,475	4,518
Bibb	16,291	21,255
Brooks	6,356	8,342
Bryan	4,015	5,252
Bullock	5,668	5,610
Burke	17,165	17,679
Butts	6,455	6,941
Calhoun	4,913	5,503
Camden	5,420	4,615
Campbell	8,301	9,176
Carroll	11,991	11,782
Cass (a)	15,724	
Catoosa	5,082	4,409
Charlton	1,780	1,897
Chatham	31,043	41,279
Chattahoochee	5,797	6,059
Chattooga	7,165	6,902
Cherokee	11,291	10,399
Clarke	11,218	12,941
Clay	4,893	5,493
Clayton	4,466	5,477
Clinch	3,063	3,945
Cobb	14,242	13,814
Coffee	2,879	3,192
Colquit	1,316	1,654
Columbia	11,860	13,529
Coweta	14,703	15,875
Crawford	7,693	7,557
Dade	3,069	3,033
Dawson	3,856	4,369
Decatur	11,922	15,183
De Kalb	7,806	10,014
Dooly	8,917	9,790
Dougherty	8,295	11,517
Early	6,149	6,998
Echols	1,491	1,978
Effingham	4,755	4,214
Elbert	10,433	9,249
Emanuel	5,081	6,134
Fannin	5,139	5,429
Fayette	7,047	8,221
Floyd	15,195	17,230
Forsyth	7,749	7,983
Franklin	7,393	7,893
Fulton	14,427	33,446
Gilmer	6,724	6,644
Glascock	2,437	2,736
Glynn	3,889	5,376
Gordon	10,146	9,268
Greene	12,652	12,454
Gwinnett	12,940	12,431
Habersham	5,966	6,322
Hall	9,366	9,607
Hancock	12,044	11,317
Haralson	3,039	4,004
Harris	13,736	13,284
Hart	6,137	6,783
Heard	7,805	7,866
Henry	10,702	10,102
Houston	15,611	20,406
Irwin	1,699	1,837
Jackson	10,605	11,181
Jasper	10,743	10,439
Jefferson	10,219	12,190
Johnson	2,919	2,964
Jones	9,107	9,436
Laurens	6,998	7,834
Lee	7,196	9,567
Liberty	8,367	7,688
Lincoln	5,466	5,413
Lowndes	5,249	8,321
Lumpkin	4,626	5,161
Macon	8,449	11,458
Madison	5,933	5,227
Marion	7,390	8,000
McIntosh	5,546	4,491
Meriwether	15,330	13,756
Miller	1,791	3,091
Milton	4,602	4,284
Mitchell	4,308	6,633
Monroe	15,953	17,213
Montgomery	2,997	3,586
Morgan	9,997	10,696
Murray	7,083	6,500
Muscogee	16,584	16,663
Newton	14,320	14,615
Oglethorpe	11,549	11,782
Paulding	7,038	7,639
Pickens	4,951	5,317
Pierce	1,973	2,778
Pike	10,078	10,905
Polk	6,295	7,822
Pulaski	8,744	11,940
Putnam	10,125	10,461
Quitman	3,499	4,150
Rabun	3,271	3,256
Randolph	9,571	10,561
Richmond	21,284	25,724
Schley	4,633	5,129
Schriven	8,274	9,175
Spalding	8,699	10,205
Stewart	13,422	14,204
Sumter	9,428	16,559
Talbot	13,616	11,913
Taliaferro	4,583	4,796
Tatnall	4,352	4,860
Taylor	5,998	7,143
Telfair	2,713	3,245
Terrell	6,232	9,053
Thomas	10,766	14,523
Towns	2,459	2,780
Troup	16,262	17,632
Twiggs	8,320	8,545
Union	4,413	5,267
Upson	9,910	9,430
Walker	10,082	9,925
Walton	11,074	11,038
Ware	2,200	2,280
Warren	9,820	10,545
Washington	12,698	15,842
Wayne	2,268	2,177
Webster	5,030	4,677
White	3,315	4,606
Whitfield	10,047	10,117
Wilcox	2,115	2,439
Wilkes	11,420	11,796
Wilkinson	9,376	9,383
Worth	2,763	3,778
Total	1,057,286	1,184,109

(462,198 slaves included in the total population for 1860.

(a) Name changed to Bartow.

IDAHO, (Ter.)

Ada		2,675
Alturas		689
Boise		3,834
Idaho		849
Lemhi		988
Nez Perces		1,607
Oneida		1,922
Owyhee		1,713
Shoshone		722
Total		14,999

ILLINOIS.

	1860.	1870.
Adams	41,323	56,362
Alexander	4,707	10,564
Bond	9,815	13,152
Boone	11,678	12,942
Brown	9,938	12,205
Bureau	26,426	32,415
Calhoun	5,144	6,562
Carroll	11,733	16,705
Cass	11,325	11,580
Champaign	14,629	32,737
Christian	10,492	20,363
Clarke	14,987	18,719
Clay	9,336	15,875
Clinton	10,941	16,285
Coles	14,203	25,235
Cook	144,954	349,966
Crawford	11,551	13,889
Cumberland	8,311	12,223
De Kalb	19,086	23,265
De Witt	10,820	14,768
Douglass	7,140	13,484
Du Page	14,701	16,685
Edgar	16,925	21,450
Edwards	5,454	7,565
Effingham	7,816	15,653
Fayette	11,189	19,638
Ford	1,979	9,103
Franklin	9,393	12,652
Fulton	33,338	38,291
Gallatin	8,055	11,134
Greene	16,093	20,277
Grundy	10,379	14,938
Hamilton	9,915	13,014
Hancock	29,061	35,935
Hardin	3,759	5,113
Henderson	9,501	12,582
Henry	20,660	35,506
Iroquois	12,325	25,782
Jackson	9,589	19,634
Jasper	8,364	11,234
Jefferson	12,965	17,864
Jersey	12,051	15,054
Jo Daviess	27,325	27,820
Johnson	9,342	11,248
Kane	30,062	39,091
Kankakee	15,412	24,352
Kendall	13,074	12,399
Knox	28,663	39,522
Lake	18,257	21,014
La Salle	48,332	60,792
Lawrence	9,214	12,533
Lee	17,651	27,171
Livingston	11,637	31,471
Logan	14,272	23,053
Macon	13,738	26,481
Macoupin	24,602	32,726
Madison	31,251	44,131
Marion	12,739	20,622
Marshall	13,437	16,956
Mason	10,931	16,184
Massac	6,213	9,581
McDonough	20,069	26,509
McHenry	22,089	23,762
McLean	28,772	53,988
Menard	9,584	11,735
Mercer	15,042	18,769
Monroe	12,832	12,982
Montgomery	13,979	25,314
Morgan	22,112	28,463
Moultrie	6,385	10,385
Ogle	22,888	27,492
Peoria	36,601	47,540
Perry	9,552	13,723
Piatt	6,127	10,953
Pike	27,249	30,768
Pope	6,742	11,437
Pulaski	3,943	8,752
Putnam	5,587	6,280
Randolph	17,205	20,859
Richland	9,711	12,803
Rock Island	21,005	29,783
Saline	9,331	12,714
Sangamon	32,274	46,352
Schuyler	14,684	17,419
Scott	9,069	10,530
Shelby	14,613	25,476
Stark	9,004	10,751
St. Clair	37,694	51,068
Stephenson	25,112	30,608
Tazewell	21,470	27,903
Union	11,181	16,518
Vermilion	19,800	30,388
Wabash	7,313	8,841
Warren	18,336	23,174
Washington	13,731	17,599
Wayne	12,223	19,758
White	12,403	16,846
Whitesides	18,737	27,503
Will	29,321	43,013
Williamson	12,205	17,329
Winnebago	24,491	29,301
Woodford	13,282	18,956
Total	1,711,951	2,539,891

INDIANA.

	1860.	1870.
Adams	9,252	11,382
Allen	29,328	43,494
Bartholomew	17,865	21,133
Benton	2,809	5,615
Blackford	4,122	6,272
Boone	16,753	22,593
Brown	6,507	8,681
Carroll	13,489	16,152
Cass	16,843	24,193
Clarke	20,502	24,770
Clay	12,161	19,084
Clinton	14,505	17,330
Crawford	8,226	9,851
Daviess	13,323	16,747
Dearborn	24,406	24,116
Decatur	17,294	19,053
De Kalb	13,880	17,167
Delaware	15,753	19,030
Dubois	10,394	12,597
Elkhart	20,986	26,026
Fayette	10,225	10,476
Floyd	20,183	23,300
Fountain	15,566	16,389
Franklin	19,549	20,223
Fulton	9,422	12,726
Gibson	14,532	17,371
Grant	15,797	18,487
Greene	16,041	19,514
Hamilton	17,310	20,882
Hancock	12,802	15,123
Harrison	18,521	19,913
Hendricks	16,953	20,277
Henry	20,119	22,986
Howard	12,524	15,847
Huntington	14,867	19,036
Jackson	16,286	18,974
Jasper	4,291	6,354
Jay	11,399	15,000
Jefferson	25,036	29,741
Jennings	14,749	16,218
Johnson	14,854	18,366
Knox	16,056	21,562
Kosciusko	17,418	23,531
La Grange	11,366	14,148
Lake	9,145	12,339
La Porte	22,919	27,062
Lawrence	13,692	14,628
Madison	16,518	22,770
Marion	39,855	71,939
Marshall	12,722	20,211
Martin	8,975	11,103
Miami	16,851	21,052
Monroe	12,847	14,168
Montgomery	20,888	23,765
Morgan	16,110	17,528
Newton	2,360	5,829
Noble	14,915	20,389
Ohio	5,462	5,837
Orange	12,076	13,497
Owen	14,376	16,137
Parke	15,538	18,166
Perry	11,847	14,801
Pike	10,078	13,779
Porter	10,313	13,942
Posey	16,167	19,185
Pulaski	5,711	7,801
Putnam	20,681	21,514
Randolph	18,997	22,862
Ripley	19,054	20,977
Rush	16,193	17,626
Scott	7,303	7,873
Shelby	19,569	21,892
Spencer	14,556	17,998
Starke	2,195	3,888
Steuben	10,374	12,854
St. Joseph	18,455	25,322
Sullivan	15,064	18,453
Switzerland	12,698	12,134
Tippecanoe	25,726	33,515
Tipton	8,170	11,953
Union	7,109	6,341
Vanderburgh	20,552	33,145
Vermilion	9,422	10,840
Vigo	22,517	33,549
Wabash	17,547	21,305
Warren	10,057	10,204
Warrick	13,261	17,653
Washington	17,909	18,495
Wayne	29,558	34,048
Wells	10,844	13,585
White	8,258	10,554
Whitley	10,730	14,399
Total	1,350,428	1,680,637

IOWA.

Adair	984	3,982
Adams	1,533	4,614
Allamakee	12,237	17,868
Appanoose	11,931	16,456
Audubon	454	1,212
Benton	8,496	22,454
Black Hawk	8,244	21,706
Boone	4,232	14,584
Bremer	4,915	12,528
Buchanan	7,906	17,034
Buena Vista	57	1,585
Butler	3,724	9,951
Calhoun	147	1,602
Carroll	281	2,451
Cass	1,612	5,464
Cedar	12,949	19,731
Cerro Gordo	940	4,722
Cherokee	58	1,967
Chickasaw	4,336	10,180
Clarke	5,427	8,735
Clay	52	1,523
Clayton	20,728	27,771
Clinton	18,938	35,357
Crawford	383	2,530
Dallas	5,244	12,019
Davis	13,764	15,565
Decatur	8,677	12,018
Delaware	11,024	17,432
Des Moines	19,611	27,256
Dickinson	180	1,389
Dubuque	31,164	38,969
Emmett	105	1,392
Fayette	12,073	16,973
Floyd	3,744	10,768
Franklin	1,309	4,738
Fremont	5,074	11,174
Greene	1,374	4,627
Grundy	793	6,399
Guthrie	3,058	7,061
Hamilton	1,699	6,055
Hancock	179	999
Hardin	5,440	13,684
Harrison	3,621	8,931
Henry	18,701	21,463
Howard	3,168	6,282
Humboldt	332	2,596
Ida	43	226
Iowa	8,029	16,644
Jackson	18,493	22,619
Jasper	9,883	22,116
Jefferson	15,038	17,839
Johnson	17,573	24,898
Jones	13,306	19,731
Keokuk	13,271	19,434
Kossuth	416	3,351
Lee	29,232	37,210
Linn	18,947	28,852
Louisa	10,370	12,877
Lucas	5,766	10,388
Lyon (a)		221
Madison	7,339	13,884
Mahaska	14,816	22,508
Marion	16,813	24,436
Marshall	6,015	17,576
Mills	4,481	8,718
Mitchell	3,409	9,582
Monona	832	3,654
Monroe	8,612	12,724
Montgomery	1,256	5,934
Muscatine	16,444	21,688
O'Brien	8	715
Osceola (b)		
Page	4,419	9,975
Palo Alto	132	1,336
Plymouth	148	2,199
Pocahontas	103	1,446
Polk	11,625	27,857
Pottawattamie	4,968	16,893
Poweshiek	5,668	15,581
Ringgold	2,923	5,691
Sac	246	1,411
Scott	25,959	38,599
Shelby	818	2,540
Sioux	10	576
Story	4,051	11,651
Tama	5,285	16,131
Taylor	3,590	6,989
Union	2,012	5,986
Van Buren	17,081	17,672
Wapello	14,518	22,346
Warren	10,281	17,980
Washington	14,235	18,952
Wayne	6,409	11,287
Webster	2,504	10,484
Winnebago	168	1,562
Winneshiek	13,942	23,570
Woodbury	1,119	6,172
Worth	756	2,892
Wright	653	2,392
Total	674,913	1,191,792

(a) In 1862 name changed from Buncombe to Lyon.

(b) Unorganized; no population.

KANSAS.

	1860.	1870.
Allen	3,082	7,022
Anderson	2,400	5,220
Atchison	7,729	15,507
Barton		2
Bourbon	6,101	15,076
Breckenridge	3,197	
Brown	2,607	6,823
Butler	437	3,035
Chase	808	1,975
Cherokee		11,038
Clay	163	2,942
Cloud		2,323
Coffey	2,842	6,201
Cowley		1,175
Crawford		8,160
Davis	1,163	5,526
Dickinson	378	3,043
Doniphan	8,083	13,969
Dorn	88	
Douglass	8,637	20,592
Ellis		1,336
Ellsworth		1,185
Ford		427
Franklin	3,030	10,385
Godfrey	19	
Greenwood	759	3,484
Howard		2,794
Hunter	158	
Jackson	1,936	6,053
Jefferson	4,459	12,526
Jewell		207
Johnson	4,364	13,684
Labette		9,973
Leavenworth	12,606	32,444
Lincoln		516
Linn	6,336	12,174
Lykins	4,980	
Lyon		8,014
Madison	636	
Marion	74	768
Marshall	2,280	6,901
McGhee	1,501	
McPherson		738
Miami		11,725
Mitchell		485
Montgomery		7,564
Morris	770	2,225
Nemaha	2,436	7,339
Neosho		10,206
Ness		2
Osage	1,113	7,648
Osborne		33
Ottoe	238	
Ottawa		2,127
Pawnee		179
Pottawattamie	1,529	7,848
Republic		1,281
Rice		5
Riley	1,224	5,105
Russell		156
Saline		4,246
Sedgwick		1,095
Shawnee	3,513	13,121
Smith		66
Sumner		22
Trego		166
Wabaunsee	1,023	3,362
Wallace		538
Washington	383	4,081
Wilson	27	6,694
Woodson	1,488	3,827
Wyandotte	2,609	10,015
Total	107,206	364,399

(2 slaves included in the total population for 1860.)

KENTUCKY.

	1860.	1870.
Adair	9,509	11,065
Allen	9,187	10,296
Anderson	7,404	5,449
Ballard	8,692	12,576
Barren	16,665	17,780
Bath	12,113	10,145
Boone	11,196	10,696
Bourbon	14,860	14,863
Boyd	6,044	8,573
Boyle	9,304	9,515
Bracken	11,021	11,409
Breathitt	4,980	5,672
Breckenridge	13,236	13,440
Bullitt	7,289	7,781
Butler	7,927	9,404
Caldwell	9,318	10,826
Callaway	9,915	9,410
Campbell	20,909	27,406
Carroll	6,578	6,189
Carter	8,516	7,509
Casey	6,466	8,884
Christian	21,627	23,227
Clark	11,484	10,882
Clay	6,652	8,297
Clinton	5,781	6,497
Crittenden	8,796	9,381
Cumberland	7,340	7,690
Daviess	15,549	20,714
Edmondson	4,645	4,459
Elliott		4,443
Estill	6,886	9,198
Fayette	22,599	26,656
Fleming	12,489	13,398
Floyd	6,388	7,877
Franklin	12,694	15,300
Fulton	5,317	6,161
Gallatin	5,056	5,074
Garrard	10,531	10,376
Grant	8,356	9,529
Graves	16,233	19,398
Grayson	7,982	11,580
Green	8,806	9,379
Greenup	8,760	11,463
Hancock	6,213	6,591
Hardin	15,189	15,705
Harlan	5,494	4,415
Harrison	13,779	12,993
Hart	10,348	13,687
Henderson	14,262	18,457
Henry	11,949	11,066
Hickman	7,008	8,453
Hopkins	11,875	13,827
Jackson	3,087	4,547
Jefferson	89,404	118,953
Jessamine	9,465	8,638
John Bell		3,731
Johnson	5,306	7,494
Kenton	25,467	36,096
Knox	7,707	8,294
La Rue	6,891	8,235
Laurel	5,488	6,016
Lawrence	7,601	8,497
Lee		3,055
Letcher	3,904	4,608
Lewis	8,361	9,115
Lincoln	10,647	10,947
Livingston	7,213	8,200
Logan	19,021	20,429
Lyon	5,307	6,233
Madison	17,207	19,543
Magoffin	3,485	4,684
Marion	12,593	12,838
Marshall	6,982	9,455
Mason	18,222	18,126
McCracken	10,360	13,988
McLean	6,144	7,614
Meade	8,898	9,485
Menifee		1,986
Mercer	13,701	13,144
Metcalfe	6,745	7,934
Monroe	8,551	9,231
Montgomery	7,859	7,557
Morgan	9,237	5,975
Muhlenberg	10,725	12,638
Nelson	15,799	14,804
Nicholas	11,030	9,129
Ohio	12,209	15,561
Oldham	7,283	9,027
Owen	12,719	14,309
Owsley	5,335	3,889
Pendleton	10,443	14,030
Perry	3,950	4,274
Pike	7,384	9,562
Powell	2,257	2,599
Pulaski	17,201	17,670
Robertson		5,399
Rock Castle	5,343	7,145
Rowan	2,282	2,991
Russell	6,024	5,809
Scott	14,417	11,607
Shelby	16,433	15,733
Simpson	8,146	9,573
Spencer	6,188	5,956
Taylor	7,481	8,226
Todd	11,575	12,612
Trigg	11,051	13,686
Trimble	5,880	5,577
Union	12,791	13,640
Warren	17,320	21,742
Washington	11,575	12,464
Wayne	10,259	10,602
Webster	7,533	10,937
Whitely	7,762	8,278
Wolfe		3,603
Woodford	11,219	8,240
Total	1,155,684	1,321,011

(225,483 slaves included in the total population for 1860.)

LOUISIANA.

Ascension	11,484	11,577
Assumption	15,379	13,234
Avoyelles	13,167	12,926
Bienville	11,000	10,636
Bossier	11,348	12,675
Caddo	12,140	21,714
Calcasieu (a)	5,928	6,733
Caldwell	4,833	4,820
Cameron (a)		1,591
Carroll	18,052	10,110
Catahoula	11,651	8,475
Claiborne	16,848	20,240
Concordia	13,805	9,977
De Soto	13,298	14,962
E.Baton Rouge	16,046	17,816
East Feliciana	14,697	13,499
Franklin	6,162	5,078
Grant (b)		4,517
Iberia (d)		9,042
Iberville	14,661	12,347
Jackson	9,465	7,646
Jefferson	15,372	17,767
Lafayette	9,003	10,388
Lafourche	14,044	14,719
Livingston (e)	4,431	4,026
Madison	14,133	8,600
Morehouse	10,357	9,387
Natchitoches	16,699	18,265
Orleans	174,491	191,418
Ouachita	4,727	11,582
Plaquemines	8,494	10,552
Point Coupée	17,718	12,981
Rapides (b)	25,360	18,015
Richland (c)		5,110
Sabine	5,828	6,456
St. Bernard	4,076	3,553
St. Charles	5,297	4,867
St. Helena (e)	7,130	5,423
St. James	11,499	10,152
St.John Baptist	7,930	6,762
St. Landry	23,104	25,553
St. Martin (d)	12,674	9,370
St. Mary (d)	16,816	13,860
St.Tammany (e)	5,406	5,586
Tangipahoa (e)		7,928
Tensas	16,078	12,419
Terrebonne	12,091	12,451
Union	10,389	11,685
Vermillion (a)	4,324	4,528
Washington (e)	4,708	3,330
W.Baton Rouge	7,312	5,114
West Feliciana	11,671	10,499
Winn (b)	6,876	4,954
Total	708,002	726,915

(331,726 slaves included in the total population for 1860.)

(a) In 1870 Cameron from Calcasieu and Vermillion.

(b) In 1869 Grant from Rapides and Winn.

(c) In 1868 organized.

(d) In 1868 Iberia from St. Martin and St. Mary.

(e) In 1869 Tangipahoa from Livingston, St. Helena, St. Tammany, and Washington.

MAINE.

Androscoggin	29,726	35,866
Aroostook	22,479	29,609
Cumberland	75,591	82,021
Franklin	20,403	18,807
Hancock	37,757	36,495
Kennebec	55,655	53,203
Knox	32,716	30,823
Lincoln	27,860	25,597
Oxford	36,698	33,488
Penobscot	72,731	75,150
Piscataquis	15,032	14,403
Sagadahoc	21,790	18,803
Somerset	36,753	34,611
Waldo	38,447	34,522
Washington	42,534	43,343
York	62,107	60,174
Total	628,279	626,915

MARYLAND.

Alleghany	28,348	38,536
Anne Arundel	23,900	24,457
Baltimore	266,553	330,741
Calvert	10,447	9,865
Caroline	11,129	12,101
Carroll	24,533	28,619
Cecil	23,862	25,874
Charles	16,517	15,738
Dorchester	20,461	19,458
Frederick	46,591	47,572
Garrett		
Harford	23,415	22,605
Howard	13,338	14,150
Kent	13,267	17,102
Montgomery	18,322	20,563
PrinceGeorge's	23,327	21,138
Queen Anne's	15,961	16,171
St. Mary's	15,213	14,944
Somerset	24,992	18,190
Talbot	14,795	16,137
Washington	31,417	34,712
Wicomico (a)		15,802
Worcester (a)	20,661	16,419
Total	687,049	780,894

(87,189 slaves included in the total population for 1860.)

In 1867 Wicomico from Somerset and Worcester.

MASSACHUSETTS.

	1860.	1870.
Barnstable	35,990	32,774
Berkshire	55,120	64,827
Bristol	93,794	102,886
Dukes	4,403	3,787
Essex	165,611	200,843
Franklin	31,434	32,635
Hampden	57,366	78,409
Hampshire	37,823	44,388
Middlesex	216,354	274,353
Nantucket	6,094	4,123
Norfolk	109,950	89,443
Plymouth	64,768	65,365
Suffolk	192,700	270,802
Worcester	159,659	192,716
Total	1,231,066	1,457,351

MICHIGAN.

	1860.	1870.
Alcona	185	696
Allegan	16,807	32,105
Alpena	290	2,756
Antrim	179	1,985
Barry	13,858	22,199
Bay	3,164	15,900
Benzie (a)	....	2,184
Berrien	22,378	35,104
Branch	20,981	26,226
Calhoun	29,564	36,569
Cass	17,721	21,094
Charlevoix (a)	....	1,724
Cheboygan	517	2,196
Chippewa	1,603	1,689
Clare	....	366
Clinton	13,916	22,845
Delta	1,172	2,542
Eaton	16,476	25,171
Emmet	1,149	1,211
Genesee	22,498	33,900
Gladwin (b)	14	....
Grand Traverse	1,286	4,443
Gratiot	4,042	11,810
Hillsdale	25,675	31,684
Houghton	9,234	13,879
Huron	3,165	9,049
Ingham	17,435	25,268
Ionia	16,682	27,681
Iosco	175	3,163
Isabella	1,443	4,113
Jackson	26,671	36,047
Kalamazoo	24,646	32,054
Kalkaska	....	424
Kent	30,716	50,403
Keweenaw (c)	....	4,205
Lake	....	548
Lapeer	14,754	21,345
Leelanaw	2,158	4,576
Lenawee	38,112	45,595
Livingston	16,851	19,336
Mackinac (e)	....	1,716
Macomb	22,843	27,616
Manistee	975	6,074
Manitou	1,042	891
Marquette	2,821	15,033
Mason	831	3,263
Mecosta	970	5,642
Menominee (d)	....	1,791
Michilimackinac (e)	1,938	....
Midland	787	3,285
Missaukee	....	130
Monroe	21,593	26,483
Montcalm	3,968	13,629
Montmorenci(b	....	....
Muskegon	3,947	14,894
Newaygo	2,760	7,294
Oakland	38,261	40,867
Oceana	1,816	7,222
Ogemaw	....	12
Ontonagon	4,568	2,845
Osceola	27	2,093
Oscoda	....	70
Ostego (b)	....	....
Ottawa	13,215	26,651
Presque Isle	26	355
Roscommon (b)	....	....
Saginaw	12,693	39,097
Sanilac	7,599	14,562
Schoolcraft (b)	78	....
Shiawassee	12,349	20,858
St. Clair	26,604	36,661
St. Joseph	21,262	26,275
Tuscola	4,886	13,714
Van Buren	15,224	28,829
Washtenaw	35,686	41,434
Wayne	75,547	119,038
Wexford	....	650
Total	749,113	1,184,059

(a) In 1869 organized.
(b) Returned as having no population.
(c) In 1861 organized.
(d) In 1863 name changed from Bleeker to Menominee.
(e) Name changed from Michilimackinac to Mackinac.

MINNESOTA.

	1860.	1870.
Aitkin	2	178
Anoka	2,106	3,940
Becker	386	308
Beltrami (a)	....	80
Benton	627	1,558
Big Stone (b)	....	24
Blue Earth	4,803	17,302
Br'k'nridge(c/	79	....
Brown (m)	2,339	6,396
Buchanan (d)	26	....
Carlton	51	286
Carver	5,106	11,586
Cass	150	380
Chippewa (e)	....	1,467
Chisago	1,743	4,358
Clay (c) (f)	....	92
Cottonwood	12	534
Crow Wing	269	200
Dakota	9,093	16,312
Dodge	3,797	8,598
Douglass	195	4,239
Faribault	1,335	9,940
Fillmore	13,542	24,887
Freeborn	3,367	10,578
Goodhue	8,977	22,618
Grant (g)	....	340
Hennepin	12,849	31,566
Houston	6,645	14,936
Isanti	284	2,035
Itasca (a)	51	96
Jackson	181	1,825
Kannabec	30	93
Kandiyohi	76	1,760
Lac Qui Parle	....	145
Lake	248	135
Le Sueur	5,318	11,607
Lincoln	....	....
Manomin	136	....
Martin	151	3,867
McLeod	1,286	5,643
McPhail	....	....
Meeker	928	6,090
Mille Lac	73	1,109
Monongalia	350	3,161
Morrison	618	1,681
Mower	3,217	10,447
Murray	29	209
Nicollet	3,773	8,362
Nobles	35	117
Olmsted	9,524	19,793
Otter Tail	240	1,968
Pembina	1,612	64
Pierce (b)(e)(hk	11	....
Pine (d)	92	648
Pipestone (j)	23	....
Polk (o)	240	....
Pope (f)	....	2,691
Ramsey	12,150	23,085
Redwood (i)	....	1,829
Renville (e)	245	3,219
Rice	7,543	16,083
Rock (j)	....	138
Scott	4,595	11,042
Sherburne	723	2,050
Sibley	3,609	6,725
Stearns	4,505	14,206
Steele	2,863	8,271
Stevens (k)	....	174
St. Louis	406	4,561
Todd	430	2,036
Toombs (g)	40	....
Traverse(l)	....	13
Wabashaw	7,228	15,859
Wadena	....	6
Waseca	2,601	7,854
Washington	6,123	11,809
Watonwan (m)	....	2,426
Wilkin (c) (n)	40	295
Winona	9,208	22,319
Wright	3,729	9,457
Total	172,023	439,706

(a) In 1866 Beltrami from Itasca.
(b) In 1862 Big Stone from Pierce.
(c) In 1862 part of Breckenridge to Clay, and in 1868 remainder to Wilkin.
(d) Absorbed by Pine.
(e) In 1862 Chippewa from Pierce and Renville.
(f) In 1862 Clay from Breckenridge and Polk.
(g) In 1868 Grant from Toombs.
(h) Absorbed by Big Stone, Chippewa, Pope, Stevens, and Swift.
(i) In 1862 from Brown.
(j) In 1857 Rock. In 1860 erroneously reported as Pipestone.
(k) In 1862 Stevens from Pierce.
(l) In 1862 from Toombs and original Territory not included in any county.
(m) In 1860 Watonwan from Brown.
(n) In 1856 established as Toombs; in 1868 name changed to Andy Johnson, and in 1868 to Wilkin.
(o) Returned as having no population.

MISSISSIPPI.

	1860.	1870.
Adams	20,165	19,084
Alcorn (a)	....	10,431
Amite (c)	12,336	10,973
Attala	14,169	14,776
Bolivar	10,471	9,732
Calhoun	9,518	10,561
Carroll (b)	22,035	21,047
Chickasaw	16,426	19,899
Choctaw (b)	15,722	16,988
Claiborne	15,679	13,386
Clark	10,771	7,505
Coahoma	6,606	7,144
Copiah (c)	15,398	20,608
Covington	4,408	4,753
De Soto	23,336	32,021
Franklin (c)	8,265	7,498
Greene	2,232	2,038
Grenada (b)	....	10,571
Hancock	3,139	4,239
Harrison	4,819	5,795
Hinds	31,339	30,488
Holmes	17,791	19,370
Issaquena	7,831	6,887
Itawamba	17,695	7,812
Jackson	4,122	4,362
Jasper	11,007	10,884
Jefferson	15,349	13,848
Jones	3,323	3,313
Kemper	11,682	12,920
Lafayette	16,125	18,802
Lauderdale	13,313	13,462
Lawrence (c)	9,213	6,720
Leake	9,324	8,496
Lee	....	15,955
Lincoln (c)	....	10,184
Lowndes	23,625	30,502
Madison	23,382	20,948
Marion	4,686	4,211
Marshall	28,823	29,416
Monroe	21,283	22,631
Neshoba	8,343	7,439
Newton	9,661	10,067
Noxubee	20,667	20,905
Oktibbeha	12,977	14,891
Panola	13,794	20,754
Perry	2,606	2,694
Pike (c)	11,135	11,303
Pontotoc	22,113	12,525
Prentiss (d)	....	9,348
Rankin	13,635	12,977
Scott	8,139	7,847
Simpson	6,080	5,718
Smith	7,638	7,126
Sunflower	5,019	5,015
Tallahatchie (b	7,890	7,852
Tippah (a)	22,550	20,727
Tishemingo ad	24,149	7,350
Tunica	4,366	5,358
Warren	20,696	26,769
Washington	15,679	14,569
Wayne	3,691	4,206
Wilkinson	15,933	12,705
Winston	9,811	8,984
Yalabusha (b)	16,952	13,254
Yazoo	22,373	17,279
Total	791,305	827,922

(436,631 slaves included in the total population for 1860.)

(a) In 1870 Alcorn from Tippah and Tishemingo.
(b) In 1870 Grenada from Carroll, Choctaw, Tallahatchie, and Yalabusha.
(c) In 1870 Lincoln from Amite, Copiah, Franklin, Lawrence, and Pike.
(d) In 1870 Prentiss from Tishemingo.

MISSOURI.

	1860.	1870.
Adair	8,531	11,448
Andrew	11,850	15,137
Atchison	4,649	8,440
Audrain	8,075	12,307
Barry	7,995	10,373
Barton	1,817	5,087
Bates	7,215	15,960
Benton	9,072	11,322
Bollinger	7,371	8,162
Boone	19,486	20,765
Buchanan	23,861	35,109
Butler	2,891	4,298
Caldwell	5,034	11,390
Callaway	17,449	19,202
Camden	4,975	6,108
Cape Girardeau	15,547	17,558
Carroll	9,763	17,446
Carter	1,235	1,455
Cass	9,794	19,296
Cedar	6,637	9,474
Chariton	12,562	19,136
Christian	5,491	6,707
Clarke	11,684	13,667
Clay	13,023	15,564
Clinton	7,848	14,063
Cole	9,697	10,292
Cooper	17,356	20,692
Crawford	5,823	7,982
Dade	7,072	8,683
Dallas	5,892	8,383
Daviess	9,606	14,410
De Kalb	5,224	9,858
Dent	5,654	6,357
Douglass	2,414	3,915
Dunklin	5,026	5,982
Franklin	18,085	30,098
Gasconade	8,727	10,093
Gentry (a)	11,980	11,607
Greene	13,186	21,549
Grundy	7,887	10,567
Harrison	10,626	14,635
Henry	9,866	17,401
Hickory	4,705	6,452
Holt	6,550	11,652
Howard	15,946	17,233
Howell	3,169	4,218
Iron	5,842	6,278
Jackson	22,913	55,041
Jasper	6,883	14,928
Jefferson	10,344	15,380
Johnson	14,644	24,648
Knox	8,727	10,974
Laclede	5,182	9,380
Lafayette	20,098	22,623
Lawrence	8,846	13,067
Lewis	12,286	15,114
Lincoln	14,210	15,960
Linn	9,112	15,900
Livingston	7,417	16,730
Macon	14,346	23,230
Madison	5,664	5,849
Maries	4,901	5,916
Marion	18,838	23,780
McDonald	4,038	5,226
Mercer	9,300	11,557
Miller	6,812	6,616
Mississippi	4,859	4,982
Moniteau	10,124	11,375
Monroe	14,785	17,149
Montgomery	9,718	10,405
Morgan	8,202	8,434
New Madrid	5,654	6,357
Newton	9,319	12,821
Nodaway	5,252	14,751
Oregon	3,009	3,287
Osage	7,879	10,793
Ozark	2,447	3,363
Pemiscot	2,962	2,059
Perry	9,128	9,877
Pettis	9,392	18,706
Phelps	5,714	10,506
Pike	18,417	23,076
Platt	18,350	17,352
Polk	9,995	12,445
Pulaski	3,835	4,714
Putnam	9,207	11,217
Ralls	8,592	10,510
Randolph	11,407	15,908
Ray	14,092	18,700
Reynolds	3,173	3,756
Ripley	3,747	3,175
Saline	14,699	21,672
Schuyler	6,697	8,820
Scotland	8,873	10,670
Scott	5,247	7,317
Shannon	2,284	2,339
Shelby	7,301	10,119
St. Charles	16,523	21,304
St. Clair	6,812	6,742
Ste. Genevieve	8,029	8,384
St. Francois	7,249	9,742
St. Louis	190,524	351,189
Stoddard	7,877	8,535
Stone	2,400	3,253
Sullivan	9,198	11,907
Taney	3,576	4,407
Texas	6,067	9,618
Vernon	4,850	11,247
Warren	8,839	9,673
Washington	9,723	11,719
Wayne	5,629	6,068
Webster	7,099	10,434
Worth (a)	....	5,004
Wright	4,508	5,684
Total	1,182,012	1,721,295

(114,931 slaves included in the total population for 1860.)

(a) In 1861 Worth from Gentry.

MONTANA, (Ter.)

	1860.	1870.
Beaver Head	....	722
Big Horn	....	38
Choteau	....	517
Dawson	....	177
Deer Lodge	....	4,367
Gallatin	....	1,578
Jefferson	....	1,531
Lewis & Clarke	....	5,040
Madison	....	2,684
Meagher	....	1,387
Missoula	....	2,554
Total	....	20,595

NEBRASKA.

	1860.	1870.
Adams	....	19
Blackbird	....	31
Buffalo	114	193
Burt	388	2,847
Butler	27	1,290
Calhoun	41	....
Cass	3,369	8,151
Cedar	246	1,032
Cheyenne	....	190
Clay	165	54
Colfax	....	1,424
Cuming	67	2,964
Dakota	819	2,040
Dawson	16	103
Dixon	247	1,345
Dodge	309	4,212
Douglass	4,328	19,982
Fillmore	....	238
Fort Randall	353	....
Franklin	....	26
Gage	421	3,359
Grant	....	484
Green	16	....
Hall	116	1,057
Hamilton	....	130
Harrison	....	631
Jackson	....	9
Jefferson (a)	....	2,440
Johnson	528	3,429
Jones (a)	122	....
Kearney	474	58
Lancaster	153	7,074
L'Eau quiCourt	152	261
Lincoln	....	17
Lyon	....	78
Madison (b)	....	1,133
Merrick	109	557
Monroe	....	235
Nemaha	3,139	7,593
Nuckolls	22	8
Otoe	4,211	12,345
Pawnee	882	4,171
Pierce	....	152
Platte (b)	782	1,899
Polk	19	136
Richardson	2,835	9,780
Saline	39	3,106
Sarpy	1,201	2,913
Saunders	....	4,547
Seward	....	2,953
Shorter	117	....
Stanton	....	636
Taylor	....	97
Washington	1,249	4,452
Wayne	....	182
Webster	....	16
York	....	604
Unorg'zed Ter.	1,765	310
Total	28,841	122,993

(15 slaves included in the total population for 1860.)

(a) Since 1860 Jones merged in Jefferson.
(b) In 1860 Madison and Platte reported together.

NEVADA.

	1860.	1870.
Carson	6,712	....
Churchill	....	196
Douglas	....	1,215
Elko	....	3,447
Esmeralda	....	1,553
Humboldt	40	1,916
Lander	....	2,815
Lincoln	....	2,985
Lyon	....	1,837
Nye	....	1,087
Ormsby	....	3,668
Roop	....	133
St. Mary's	105	....
Storey	....	11,359
Washoe	....	3,091
White Pine	....	7,189
Total	6,857	42,491

NEW HAMPSHIRE.

	1860.	1870.
Belknap	18,549	17,681
Carroll	20,465	17,332
Cheshire	27,434	27,265
Coos	13,161	14,932
Grafton	42,260	39,103
Hillsborough	62,140	64,238
Merrimack	41,408	42,151
Rockingham	50,122	47,297
Stafford	31,493	30,243
Sullivan	19,041	18,058
Total	326,073	318,300

NEW JERSEY.

	1860.	1870.
Atlantic	11,786	14,093
Bergen	21,618	30,122
Burlington	49,730	53,639
Camden	34,457	46,193
Cape May	7,130	8,349
Cumberland	22,605	34,665
Essex	98,877	143,839
Gloucester	18,444	21,562
Hudson	62,717	129,067
Hunterdon	33,654	36,963
Mercer	37,419	46,386
Middlesex	34,812	45,029
Monmouth	39,346	46,195
Morris	34,677	43,137
Ocean	11,176	13,628
Passaic	29,013	46,416
Salem	22,458	23,940
Somerset	22,057	23,510
Sussex	23,846	23,168
Union	27,780	41,859
Warren	28,433	34,336
Total	672,035	906,096

(18 slaves included in the total population for 1860.)

NEW MEXICO, (Ter.)

	1860.	1870.
Arizona	6,482	....
Bernalillo	8,769	7,591
Colfax (a)	....	1,992
Doña-Aña (b)	6,239	5,864
Grant (b)	....	1,143
Lincoln (c)	....	1,803
Mora (a)	5,562	8,056
Rio Arriba	9,849	9,294
San Miguel	13,714	16,058
Santa Aña	3,572	2,599
Santa Fé	8,114	9,699
Socorro (c)	5,787	6,603
Taos	14,103	12,079
Valencia	11,321	9,093
Total	93,516	91,874

(a) In 1869 Colfax from Mora.
(b) In 1868 Grant from Doña Aña.
(c) In 1869 Lincoln from Socorro.

NEW YORK.

	1860.	1870.
Albany	113,917	133,052
Alleghany	41,881	40,814
Broome	35,906	44,103
Cattaraugus	43,886	43,909
Cayuga	55,767	59,550
Chautauqua	58,422	59,327
Chemung	26,917	35,281
Chenango	40,934	40,564
Clinton	45,735	47,947
Columbia	47,172	47,044
Cortland	26,294	25,173
Delaware	42,465	42,972
Dutchess	64,941	74,041
Erie	141,971	178,699
Essex	28,214	29,042
Franklin	30,837	30,271
Fulton	24,162	27,064
Genesee	32,189	31,606
Greene	31,930	31,832
Hamilton	3,024	2,960
Herkimer	40,561	39,929
Jefferson	69,825	65,415
Kings	279,122	419,921
Lewis	28,580	28,699
Livingston	39,546	38,309
Madison	43,545	43,522
Monroe	100,648	117,868
Montgomery	30,866	34,457
New York	813,669	942,292
Niagara	50,399	50,437
Oneida	105,202	110,008
Onondaga	90,686	104,183
Ontario	44,563	45,108
Orange	63,812	80,902
Orleans	28,717	27,689
Oswego	75,958	77,941
Otsego	50,157	48,967
Putnam	14,002	15,420
Queens	57,391	73,803
Rensselaer	86,328	99,549
Richmond	25,492	33,029
Rockland	22,492	25,213
Saratoga	51,729	51,529
Schenectady	20,002	21,347
Schoharie	34,469	33,340
Schuyler	18,840	18,989
Seneca	28,138	27,823
Steuben	66,690	67,717
St. Lawrence	83,689	84,826
Suffolk	43,275	46,924
Sullivan	32,385	34,550
Tioga	28,748	30,572
Tompkins	31,409	33,178
Ulster	76,381	84,075
Warren	21,434	22,592
Washington	45,904	49,568
Wayne	47,762	47,710
Westchester	99,497	131,348
Wyoming	31,968	29,164
Yates	20,290	19,595
Total	3,880,735	4,382,759

NORTH CAROLINA.

	1860.	1870.
Alamance	11,852	11,874
Alexander	6,022	6,868
Alleghany	3,590	3,691
Anson	13,664	12,428
Ashe	7,956	9,573
Beaufort	14,766	13,011
Bertie	14,310	12,950
Bladen	11,995	12,831
Brunswick	8,406	7,754
Buncombe	12,654	15,412
Burke	9,237	9,777
Cabarrus	10,546	11,954
Caldwell	7,497	8,476
Camden	5,343	5,361
Carteret	8,186	9,010
Caswell	16,215	16,081
Catawba	10,729	10,984
Chatham	19,101	19,723
Cherokee	9,166	8,080
Chowan	6,842	6,450
Clay	....	2,461
Cleveland	12,348	12,696
Columbus	8,597	8,474
Craven	16,268	20,516
Cumberland	16,369	17,035
Currituck (a)	7,415	5,131
Dare (a)	....	2,778
Davidson	16,601	17,414
Davie	8,494	9,620
Duplin	15,784	15,542
Edgecombe	17,376	22,970
Forsyth	12,692	13,050
Franklin	14,107	14,134
Gaston	9,307	12,602
Gates	8,443	7,724
Granville	23,396	24,831
Greene	7,925	8,687
Guilford	20,056	21,736
Halifax	19,442	20,408
Harnett	8,039	8,895
Haywood	5,801	7,921
Henderson (b)	10,448	7,706
Hertford	9,504	9,273
Hyde (a)	7,732	6,445
Iredell	15,347	16,931
Jackson	5,515	6,683
Johnston	15,656	16,897
Jones	5,730	5,002
Lenoir	10,220	10,434
Lincoln	8,195	9,573
Macon	6,004	6,615
Madison	5,908	8,192
Martin	10,195	9,647
McDowell	7,120	7,592
Mecklenburg	17,374	24,299
Mitchell	....	4,705
Montgomery	7,649	7,487
Moore	11,427	12,040
Nash	11,687	11,077
New Hanover	21,715	27,978
Northampton	13,372	14,749
Onslow	8,856	7,569
Orange	16,947	17,507
Pasquotank	8,940	8,131
Perquimans	7,238	7,945
Person	11,221	11,170
Pitt	16,080	17,276
Polk	4,043	4,319
Randolph	16,793	17,551
Richmond	11,009	12,882
Robeson	15,489	16,262
Rockingham	16,746	15,708
Rowan	14,589	16,810
Rutherford	11,573	13,121
Sampson	16,624	16,436
Stanley	7,801	8,315
Stokes	10,402	11,208
Surry	10,380	11,252
Transylvania (b	....	3,536
Tyrrell (a)	4,944	4,173
Union	11,202	12,217
Wake	28,627	35,617
Warren	15,726	17,768
Washington	6,357	6,516
Watauga	4,957	5,287
Wayne	14,905	18,144
Wilkes	14,749	15,539
Wilson	9,720	12,258
Yadkin	10,714	10,697
Yancy (b)	8,655	5,909
Total	992,622	1,071,361

(331,059 slaves included in the total population for 1860.)

(a) Since 1860 Dare from Currituck, Hyde, and Tyrrell.
(b) In 1861 Transylvania from Henderson and Yancy.

OHIO.

	1860.	1870.
Adams	20,309	20,750
Allen	19,185	23,623
Ashland	22,951	21,933
Ashtabula	31,814	32,517
Athens	21,364	23,768
Auglaize	17,187	20,041
Belmont	36,398	39,714
Brown	29,958	30,802
Butler	35,840	39,912
Carroll	15,738	14,491
Champaign	22,698	24,188
Clark	25,300	32,070
Clermont	33 034	34,268
Clinton	21,461	21,914
Columbiana	32,836	38,299
Coshocton	25,032	23,600
Crawford	23,881	25,556
Cuyahoga	78,033	132,010
Darke	26,009	32,278
Defiance	11,886	15,719
Delaware	23,902	25,175
Erie	24,474	28,188
Fairfield	30,538	31,138
Fayette	15,935	17,170
Franklin	50,361	63,019
Fulton	14,043	17,789
Gallia	22,043	25,545
Geauga	15,817	14,190
Greene	26,197	28,038
Guernsey	24,474	23,838
Hamilton	216,410	260,370
Hancock	22,886	23,847
Hardin	13,570	18,714
Harrison	19,110	18,682
Henry	8,901	14,028
Highland	27,773	29,133
Hocking	17,057	17,925
Holmes	20,589	18,177
Huron	29,616	28,532
Jackson	17,941	21,759
Jefferson	26,115	29,188
Knox	27,735	26,333
Lake	15,576	15,935
Lawrence	23,249	31,380
Licking	37,011	35,756
Logan	20,996	23,028
Lorain	29,744	30,308
Lucas	25,831	46,722
Madison	13,015	15,633
Mahoning	25,894	31,001
Marion	15,490	16,184
Medina	22,517	20,092
Meigs	26,534	31,465
Mercer	14,104	17,254
Miami	29,959	32,740
Monroe	25,741	25,779
Montgomery	52,230	64,006
Morgan	22,119	20,363
Morrow	20,445	18,583
Muskingum	44,416	44,886
Noble	20,751	19,949
Ottawa	7,016	13,364
Paulding	4,945	8,544
Perry	19,678	18,453
Pickaway	23,469	24,875
Pike	13,643	15,447
Portage	24,208	24,584
Preble	21,820	21,809
Putnam	12,808	17,081
Richland	31,158	32,516
Ross	35,071	37,097
Sandusky	21,429	25,503
Scioto	24,297	29,302
Seneca	30,868	30,827
Shelby	17,493	20,748
Stark	42,978	52,508
Summit	27,344	34,674
Trumbull	30,656	38,659
Tuscarawas	32,463	33,840
Union	16,507	18,730
Van Wert	10,238	15,823
Vinton	13,631	15,027
Warren	26,902	26,689
Washington	36,268	40,609
Wayne	32,483	35,116
Williams	16,633	20,991
Wood	17,886	24,596
Wyandot	15,596	18,553
Total	2,339,511	2,665,260

OREGON.

	1860.	1870.
Baker (a)	....	2,804
Benton	3,074	4,584
Clackamas	3,466	5,993
Clatsop	498	1,255
Columbia	532	863
Coos	445	1,644
Curry	393	504
Douglas (c)	3,203	6,066
Grant (b)	....	2,251
Jackson	3,736	4,778
Josephine	1,623	1,204
Lane	4,780	6,426
Linn	6,772	8,717
Marion	7,088	9,965
Multnomah	4,150	11,510
Polk	3,625	4,701
Tillamook	95	408
Umatilla	....	2,916
Umpqua (c)	1,250	....
Union	....	2,552
Wasco (a) (b)	1,689	2,509
Washington	2,801	4,261
Yam Hill	3,245	5,012
Total	52,465	90,923

(a) In 1862 Baker from Wasco.
(b) In 1864 Grant from Wasco.
(c) In 1862 Umpqua consolidated with Douglas.

PENNSYLVANIA.

	1860.	1870.
Adams	28,006	30,315
Alleghany	178,831	262,204
Armstrong	35,797	43,382
Beaver	29,140	36,148
Bedford	26,736	29,635
Berks	93,818	106,701
Blair	27,829	38,051
Bradford	48,734	53,204
Bucks	63,578	64,336
Butler	35,594	36,510
Cambria	29,155	36,569
Cameron	....	4,273
Carbon	21,033	28,144
Centre	27,000	34,418
Chester	74,578	77,805
Clarion	24,988	26,537
Clearfield	18,759	25,741
Clinton	17,723	23,211
Columbia	25,065	28,766
Crawford	48,755	63,832
Cumberland	40,098	43,912
Dauphin	46,756	60,740
Delaware	30,597	39,403
Elk	5,915	8,488
Erie	49,432	65,973
Fayette	39,909	43,284
Forest	898	4,010
Franklin	42,126	45,365
Fulton	9,131	9,360
Greene	24,343	25,887
Huntingdon	28,100	31,251
Indiana	33,687	36,138
Jefferson	18,270	21,656
Juniata	16,986	17,390
Lancaster	116,314	121,340
Lawrence	22,999	27,298
Lebanon	31,831	34,096
Lehigh	43,753	56,796
Luzerne	90,244	160,755
Lycoming	37,399	47,626
McKean	8,859	8,825
Mercer	36,856	49,977
Mifflin	16,340	17,508
Monroe	16,758	18,362
Montgomery	70,500	81,612
Montour	13,053	15,344
Northampton	47,904	61,432
Northumberl'd	28,922	41,444
Perry	22,793	25,447
Philadelphia	565,529	674,022
Pike	7,155	8,436
Potter	11,470	11,265
Schuylkill	89,510	116,428
Snyder	15,035	15,606
Somerset	26,778	28,226
Sullivan	5,637	6,191
Susquehanna	36,267	37,523
Tioga	31,044	35,097
Union	14,145	15,565
Venango	25,043	47,925
Warren	19,190	23,897
Washington	46,805	48,483
Wayne	32,239	33,188
Westmoreland	53,736	58,719
Wyoming	12,540	14,585
York	68,200	76,134
Total	2,906,215	3,521,791

(a) In 1860 Cameron from Clinton, Elk, McKean, and Potter.

RHODE ISLAND.

	1860.	1870.
Bristol	8,907	9,421
Kent	17,303	18,595
Newport	21,896	20,050
Providence	107,799	149,190
Washington	18,715	20,097
Total	174,620	217,353

SOUTH CAROLINA.

	1860.	1870.
Abbeville	32,385	31,129
Anderson	22,873	24,049
Barnwell	30,743	35,724
Beaufort	40,053	34,359
Charleston	70,100	88,863
Chester	18,122	18,805
Chesterfield	11,834	10,584
Clarendon	13,095	14,038
Colleton	41,916	25,410
Darlington	20,361	26,243
Edgefield	39,887	42,486
Fairfield	22,111	19,888
Georgetown	21,305	16,161
Greenville	21,892	22,262
Horry	7,962	10,721
Kershaw	13,086	11,754
Lancaster	11,797	12,087
Laurens	23,858	22,536
Lexington	15,579	12,988
Marion	21,190	22,160
Marlborough	12,434	11,814
Newberry	20,879	20,775
Oconee (a)	....	10,536
Orangeburgh	24,896	16,865
Pickens (a)	19,639	10,269
Richland	18,307	23,025
Spartanburgh	26,919	25,784
Sumter	23,859	25,268
Union	19,635	19,248
Williamsburgh	15,489	15,489
York	21,502	24,286
Total	703,708	705,606

(402,406 slaves included in the total population for 1860.)

(a) In 1869 Oconee from Pickens.

TENNESSEE.

	1860.	1870.
Anderson	7,068	8,704
Bedford	21,584	24,333
Benton	8,463	8,234
Bledsoe	4,459	4,870
Blount	13,270	14,237
Bradley	11,701	11,652
Campbell	6,712	7,445
Cannon	9,509	10,502
Carroll	17,437	19,447
Carter	7,124	7,909
Cheatham	7,258	6,678
Claiborne	9,643	9,321
Cocke	10,408	12,458
Coffee	9,689	10,237
Cumberland	3,460	3,461
Davidson	47,055	62,987
Decatur	6,276	7,772
De Kalb	10,573	11,425
Dickson	9,982	9,340
Dyer	10,536	13,706
Fayette	24,327	26,145
Fentress	5,054	4,717
Franklin	13,848	14,970
Gibson	21,777	25,666
Giles	26,166	32,413
Grainger	10,962	12,421
Greene	19,004	21,668
Grundy	3,093	3,250
Hamilton	13,258	17,241
Hancock	7,020	7,148
Hardeman	17,769	18,074
Hardin	11,214	11,768
Hawkins	16,162	15,837
Haywood	19,232	25,094
Henderson	14,491	14,217
Henry	19,133	20,380
Hickman	9,312	9,856
Humphreys	9,096	9,326
Jackson	11,725	12,583
Jefferson	16,043	19,476
Johnson	5,018	5,852
Knox	22,813	28,990
Lake (a)	....	2,428
Lauderdale	7,559	10,838
Lawrence	9,320	7,601
Lewis	2,241	1,986
Lincoln	22,828	28,050
Macon	7,290	6,633
Madison	21,535	23,480
Marion	6,190	6,841
Marshall	14,592	16,207
Maury	32,498	36,289
McMinn	13,555	13,969
McNairy	14,732	12,726
Meigs	4,667	4,511
Monroe	12,607	12,589
Montgomery	20,895	24,747
Morgan	3,353	2,969
Obion (a)	12,817	15,584
Overton	12,637	11,297
Perry	6,042	6,925
Polk	8,726	7,369
Putnam	8,558	8,698
Rhea	4,991	5,538
Roane	13,583	15,622
Robertson	15,265	16,166
Rutherford	27,918	33,289
Scott	3,519	4,054
Sequatchie	2,120	2,335
Sevier	9,122	11,028
Shelby	48,092	76,378
Smith	16,357	15,994
Stewart	9,896	12,019
Sullivan	13,552	13,136
Sumner	22,030	23,711
Tipton	10,705	14,884
Union	6,117	7,605
Van Buren	2,581	2,725
Warren	11,147	12,714
Washington	14,829	16,317
Wayne	9,115	10,209
Weakley	18,216	20,755
White	9,381	9,375
Williamson	23,827	25,328
Wilson	26,072	25,881
Total	1,109,801	1,258,520

(275,719 slaves included in the total population for 1860.)

(a) In 1870 Lake from Obion.

TEXAS.

	1860.	1870.
Anderson	10,398	9,229
Angelina	4,271	3,985
Archer (e)	....	....
Atascosa	1,578	2,915
Austin	10,139	15,087
Bandera (c)	399	649
Bastrop	7,006	12,290
Baylor (e)	....	....
Bee	910	1,082
Bell	4,799	9,771
Bexar	14,454	16,043
Bexar District	....	1,077
Blanco	1,281	1,187
Bosque (b)	2,005	4,981
Bowie	5,052	4,684
Brazoria	7,143	7,527
Brazos	2,776	9,205
Brown	244	544
Buchanan (d)	230	....
Burleson	5,683	8,072
Burnet	2,487	3,688
Caldwell	4,481	6,572
Calhoun	2,642	3,443
Callahan (e)	....	....
Cameron	6,028	10,999
Cass (a)	8,411	....
Chambers	1,508	1,503
Cherokee	12,098	11,079
Clay (e)	109	....
Coleman	....	347
Collin	9,264	14,013
Colorado	7,885	8,326
Comal	4,030	5,283
Comanche	709	1,001
Concho (e)	....	....
Cook	3,760	5,315
Coryel	2,666	4,124
Dallas	8,665	13,314
Davis (a)	....	8,875
Dawson	281	....
Demmit	....	109
Denton	5,031	7,251
De Witt	5,108	6,443
Duval	....	1,083
Eastland	99	88
Edwards (e)	....	....
Ellis	5,246	7,514
El Paso	4,051	3,671
Ensinal	43	427
Erath (b)	2,425	1,801
Falls	3,614	9,851
Fannin	9,217	13,207
Fayette	11,604	16,863
Fort Bend	6,143	7,114
Freestone	6,881	8,139
Frio	42	309
Galveston	8,229	15,290
Gillespie (c)	2,736	3,566
Goliad	3,384	3,628
Gonzales	8,059	8,951
Grayson	8,184	14,387
Grimes	10,307	13,218
Guadalupe	5,444	7,282
Hamilton	489	733
Hardeman (e)	....	....
Hardin	1,353	1,460
Harris	9,070	17,375
Harrison	15,001	13,241
Haskell (e)	....	....
Hays	2,126	4,088
Henderson	4,595	6,786
Hidalgo	1,192	2,387
Hill	3,653	7,453
Hood (b)	....	2,585
Hopkins	7,745	12,651
Houston	8,058	8,147
Hunt	6,630	10,291
Jack	1,000	694
Jackson	2,612	2,278
Jasper	4,037	4,218
Jefferson	1,995	1,906
Johnson (b)	4,305	4,923
Jones (e)	....	....
Karnes	2,171	1,705
Kaufman	3,936	6,895
Kendall (c)	....	1,536
Kerr	634	1,042
Kimble	....	72
Kinney	61	1,204
Knox (e)	....	....
Lamar	10,136	15,790
Lampasas	1,028	1,344
La Salle	....	69
Lavaca	5,945	9,168
Leon	6,781	6,523
Liberty	3,189	4,414
Limestone	4,537	8,591
Live Oak	593	852
Llano	1,101	1,379
Madison	2,238	4,061
Marion	3,977	8,562
Mason	630	678
Matagorda	3,454	3,377
Maverick	726	1,951
McCulloch	....	173
McLennan	6,206	13,500
McMullen	....	230
Medina	1,838	2,078
Menard	....	667
Menora (e)	....	....
Milam	5,175	8,984
Montague	849	890
Montgomery	5,479	6,483
Nacogdoches	8,292	9,614
Navarro	5,996	8,879
Newton	3,119	2,187
Nueces	2,906	3,975
Orange	1,916	1,255
Palo Pinto	1,524	....
Panola	8,475	10,119
Parker	4,213	4,186
Polk	8,300	8,707
Presidio	580	1,636
Red River	8,535	10,653
Refugio	1,600	2,324
Robertson	4,997	9,990
Runnels (e)	....	....
Rusk	15,803	16,916
Sabine	2,750	3,256
San Augustine	4,094	4,196
San Patricio	620	602
San Saba	913	1,425
Shackleford	44	455
Shelby	5,362	5,732
Smith	13,392	16,532
Starr	2,406	4,154
Stephens (d)	....	330
Tarrant	6,020	5,788
Taylor (e)	....	....
Thr'ckmort'n(e	124	....

TEXAS — (Continued.)

	1860.	1870.
Titus	9,648	11,399
Travis	8,080	13,153
Trinity	4,392	4,141
Tyler	4,525	5,010
Upshur	10,645	12,039
Uvalde	506	851
Van Zandt	3,777	6,494
Victoria	4,171	4,860
Walker	8,191	9,776
Washington	15,215	23,104
Webb	1,397	2,615
Wharton	3,380	3,426
Wichita (*e*)	......	......
Wilburger (*e*)	......	......
Williamson	4,529	6,368
Wilson	......	2,556
Wise	3,160	1,450
Wood	4,968	6,894
Young	592	135
Young Territ'y	......	......
Zapata	1,248	1,488
Zavala	26	133
Total	604,215	818,579

(182,566 slaves included in the total population for 1860.)

(*a*) In 1862 name changed from Cass to Davis.

(*b*) In 1866 Hood from Bosque, Erath, and Johnson.

(*c*) In 1862 Kendall from Bandera and Gillespie.

(*d*) In 1862 name changed from Buchanan to Stephens.

(*e*) Returned as having no population.

UTAH, (Ter.)

	1860.	1870.
Beaver	785	2,007
Box Elder	1,608	4,555
Cache	2,605	8,229
Cedar	741	......
Davis	2,904	4,459
Green River	141	......
Iron	1,010	2,277
Juab	672	2,034
Kane	......	1,513
Millard	715	2,753
Morgan	......	1,972

UTAH, (Ter.) — (Continued.)

	1860.	1870.
Piute	......	82
Rich (*a*)	......	1,955
Rio Virgin (*b*)	......	450
Salt Lake	11,295	18,337
San Pete	3,815	6,786
Sevier	......	19
Shambip (*c*)	162	......
Summit	198	2,512
Tooele	1,008	2,177
Utah	8,248	12,203
Wasatch (*d*)	......	1,244
Washington	691	3,064
Weber	3,675	7,858
Total	40,273	86,786

(29 slaves included in the total population for 1860.)

(*a*) In 1863 organized.

(*b*) In 1867 organized. By the survey of 1871 this county is set off to Nevada.

(*c*) Since 1860 absorbed by Juab, Tooele, and Utah.

(*d*) In 1862 organized.

VERMONT.

	1860.	1870.
Addison	24,010	23,484
Bennington	19,436	21,325
Caledonia	21,708	22,247
Chittenden	28,171	36,480
Essex	5,786	6,811
Franklin	27,231	30,291
Grand Isle	4,276	4,082
Lamoille	12,311	12,448
Orange	25,455	23,090
Orleans	18,981	21,035
Rutland	35,946	40,651
Washington	27,612	26,508
Windham	26,982	26,036
Windsor	37,193	36,063
Total	315,098	330,551

VIRGINIA.

	1860.	1870.
Accomack	18,586	20,409
Albemarle	26,625	27,544
Alexandria	12,652	16,755
Alleghany	6,765	3,674
Amelia	10,741	9,878

VIRGINIA, — (Continued.)

	1860.	1870.
Amherst	13,742	14,900
Appomattox	8,889	8,950
Augusta	27,749	28,763
Bath	3,676	3,795
Bedford	25,068	25,327
Bland (*a*)	......	4,000
Botetourt	11,516	11,329
Brunswick	14,809	13,427
Buchanan	2,793	3,777
Buckingham	15,212	13,371
Campbell	26,197	28,384
Caroline	18,464	15,128
Carroll	8,012	9,147
Charles City	5,609	4,975
Charlotte	14,471	14,513
Chesterfield	19,016	18,470
Clarke	7,146	6,670
Craig	3,553	2,942
Culpepper	12,063	12,227
Cumberland	9,961	8,142
Dinwiddie	30,198	30,702
Elizabeth City	5,798	8,303
Essex	10,469	9,927
Fairfax	11,834	12,952
Fauquier	21,706	19,690
Floyd	8,236	9,824
Fluvanna	10,353	9,875
Franklin	20,098	18,264
Frederick	16,546	16,596
Giles (*a*)	6,883	5,875
Gloucester	10,956	10,211
Goochland	10,656	10,313
Grayson	8,252	9,587
Greene	5,022	4,634
Greenville	6,374	6,362
Halifax	26,520	27,828
Hanover	17,222	16,455
Henrico	61,616	66,179
Henry	12,105	12,303
Highland	4,319	4,151
Isle of Wight	9,977	8,320
James City	5,798	4,425
King & Queen	10,328	9,709
King George	6,571	5,742
King William	8,530	7,515
Lancaster	5,151	5,355
Lee	11,032	13,268
Loudon	21,774	20,929
Louisa	16,701	16,332
Lunenburg	11,983	10,403
Madison	8,854	8,670

VIRGINIA, — (Continued.)

	1860.	1870.
Matthews	7,091	6,200
Mecklenburg	20,096	21,318
Middlesex	4,364	4,981
Montgomery	10,617	12,556
Nansemond	13,693	11,576
Nelson	13,015	13,898
New Kent	5,884	4,381
Norfolk	36,227	46,702
Northampton	7,832	8,046
Northumb'l'nd	7,531	6,863
Nottoway	8,836	9,291
Orange	10,851	10,396
Page	8,109	8,462
Patrick	9,359	10,161
Pittsylvania	32,104	31,343
Powhatan	8,392	7,667
Prince Edward	11,844	12,004
Prince George	8,411	7,820
Princess Anne	7,714	8,273
Prince William	8,565	7,504
Pulaski	5,416	6,538
Rappahannock	8,850	8,261
Richmond	6,856	6,503
Roanoke	8,048	9,350
Rockbridge	17,248	16,058
Rockingham	23,408	23,668
Russell	10,280	11,103
Scott	12,072	13,036
Shenandoah	13,896	14,936
Smyth	8,952	8,898
Southampton	12,915	12,285
Spottsylvania	16,076	11,728
Stafford	8,555	6,420
Surry	6,133	5,585
Sussex	10,175	7,885
Tazewell (*a*)	9,920	10,791
Warren	6,442	5,716
Warwick	1,740	1,672
Washington	16,892	16,816
Westmoreland	8,282	7,682
Wise	4,508	4,785
Wythe (*a*)	12,305	11,611
York	4,949	7,198
Total	1,219,630	1,225,163

(472,494 slaves included in the total population for 1860.)

(*a*) In 1861 Bland from Giles, Tazewell, and Wythe.

WASHINGTON, (Ter.)

	1860.	1870.
Chehalis	285	401
Clallam	149	408
Clarke	2,384	3,081
Cowlitz	406	730
Island (*e*)	294	626
Jefferson	531	1,268
King	302	2,120
Kitsap	544	866
Klikitat	230	329
Lewis	384	888
Mason (*a*)	......	289
Pacific	420	738
Pierce	1,115	1,409
Sawamish (*a*)	162	......
Skamania	173	133
Snohomish (*e*)	......	599
Spokane (*b*)	996	......
Stevens (*b*) (*c*)	......	734
Thurston	1,507	2,246
Wahkiakum	42	270
Walla-Walla (*c*)	1,318	5,300
Whatcom	352	534
Yakima (*d*)	......	432
Disputed Isl'ds	......	554
Total	11,594	23,955

(*a*) In 1864 name changed from Sawamish to Mason.

(*b*) In 1864 Spokane merged in Stevens.

(*c*) In 1863 Stevens from Walla-Walla.

(*d*) In 1865 organized.

(*e*) In 1861 Snohomish from Island.

WEST VIRGINIA.*

	1860.	1870.
Barbour	8,958	10,312
Berkeley	12,525	14,900
Boone (*b*)	4,840	4,553
Braxton	4,992	6,480
Brooke	5,494	5,464
Cabell (*b*)	8,020	6,429
Calhoun	2,502	2,939
Clay	1,787	2,196
Doddridge	5,203	7,076
Fayette	5,997	6,647
Gilmer	3,759	4,338
Grant (*a*)	......	4,467
Greenbrier	12,211	11,417

WEST VIRGINIA, (Continued.)

	1860.	1870.
Hampshire (*c*)	13,913	7,643
Hancock	4,445	4,363
Hardy (*a*)	9,864	5,518
Harrison	13,790	16,714
Jackson	8,306	10,300
Jefferson	14,535	13,219
Kanawha (*b*)	16,150	22,349
Lewis	7,999	10,175
Lincoln (*b*)	......	5,053
Logan (*b*)	4,938	5,124
Marion	12,722	12,107
Marshall	12,997	14,941
Mason	9,173	15,978
McDowell	1,535	1,952
Mercer	6,819	7,064
Mineral (*c*)	......	6,332
Monongalia	13,048	13,547
Monroe	10,757	11,124
Morgan	3,732	4,315
Nicholas	4,627	4,458
Ohio	22,422	28,831
Pendleton	6,164	6,455
Pleasants	2,945	3,012
Pocahontas	3,958	4,069
Preston	13,312	14,555
Putnam (*b*)	6,301	7,794
Raleigh	3,367	3,673
Randolph	4,990	5,563
Ritchie	6,847	9,055
Roane	5,381	7,232
Taylor	7,463	9,367
Tucker	1,428	1,907
Tyler	6,517	7,832
Upshur	7,292	8,023
Wayne (*b*)	6,747	7,852
Webster	1,555	1,730
Wetzel	6,703	8,595
Wirt	3,751	4,804
Wood	11,046	19,000
Wyoming	2,861	3,171
Total	376,688	442,014

(18,371 slaves included in the total population for 1860.)

* In 1863 organized from Virginia.

(*a*) Grant from Hardy.

(*b*) Lincoln from Boone, Cabell, Kanawha, Logan, Putnam, and Wayne.

(*c*) Mineral from Hampshire.

WISCONSIN.

	1860.	1870.
Adams	6,492	6,601
Ashland (*d*)	515	221
Bad Ax (*a*)	11,007	......
Barron (*b*)	......	538
Bayfield (*c*)	......	344
Brown	11,795	25,168
Buffalo	3,864	11,123
Burnett	12	706
Calumet	7,895	12,335
Chippewa	1,895	8,311
Clarke	789	3,450
Columbia	24,441	28,802
Crawford	8,068	13,075
Dallas (*b*)	13	......
Dane	43,922	53,096
Dodge	42,818	47,035
Door	2,948	4,919
Douglass	812	1,122
Dunn	2,704	9,488
Eau Claire	3,162	10,769
Fond du Lac	34,154	46,273
Grant	31,189	37,979
Green	19,808	23,611
Green Lake	12,663	13,195
Iowa	18,967	24,544
Jackson	4,170	7,687
Jefferson	30,438	34,040
Juneau	8,770	12,372
Kenosha	13,900	13,147
Kewaunee	5,530	10,128
La Crosse	12,186	20,297
La Fayette	18,134	22,659
La Pointe (*c*)(*d*)	353	......
Manitowoc	22,416	33,364
Marathon	2,892	5,885
Marquette	8,233	8,056
Milwaukee	62,518	89,930
Monroe	8,410	16,550
Oconto	3,592	8,321
Outagamie	9,587	18,430
Ozaukee	15,682	15,564
Pepin	2,392	4,659
Pierce	4,672	9,958
Polk	1,400	3,422
Portage	7,507	10,634
Racine	21,360	26,740
Richland	9,732	15,731
Rock	36,690	39,030
Sauk	18,963	23,860
Shawano	829	3,166
Sheboygan	26,875	31,749

WISCONSIN, — (Continued.)

	1860.	1870.
St. Croix	5,392	11,035
Trempeleau	2,560	10,732
Vernon (*a*)	......	18,645
Walworth	26,496	25,972
Washington	23,622	23,919
Waukesha	26,831	28,274
Waupacca	8,851	15,539
Waushara	8,770	11,279
Winnebago	23,770	37,279
Wood	2,425	3,912
Total	775,881	1,054,670

(*a*) In 1862 name changed from Bad Ax to Vernon.

(*b*) In 1869 name changed from Dallas to Barron.

(*c*) In 1866 name changed from La Pointe to Bayfield.

(*d*) Since 1860 part of Ashland annexed to La Pointe.

WYOMING, (Ter.)

Albany	......	2,021
Carbon	......	1,368
Laramie	......	2,957
Sweetwater	......	1,916
Uintah	......	856
Total	......	9,118

Total of the Territories	259,577	442,730
Total of the States	31,183,744	38,115,641
Total	31,443,321	38,558,371

POPULATION 1790.	
747,610	Virginia,
434,373	Pennsylvania,
393,751	North Carolina,
378,787	Massachusetts,
340,120	New York,
319,728	Maryland,
249,073	South Carolina,
237,946	Connecticut,
184,139	New Jersey,
141,885	New Hampshire,
96,540	Maine,
85,425	Vermont,
82,548	Georgia,
73,677	Kentucky,
68,825	Rhode Island,
59,096	Delaware,
35,691	Tennessee,



	POPULATION 1870.
New York,	4,382,759
Pennsylvania,	3,521,791
Ohio,	2,665,260
Illinois,	2,539,891
Missouri,	1,721,295
Indiana,	1,680,637
Massachusetts,	1,457,351
Kentucky,	1,321,011
Tennessee,	1,258,520
Virginia,	1,225,163
Iowa,	1,191,792
Georgia,	1,184,109
Michigan,	1,184,059
North Carolina,	1,071,361
Wisconsin,	1,054,670
Alabama,	996,992
New Jersey,	906,096
Mississippi,	827,992
Texas,	818,579
Maryland,	780,894
Louisiana,	726,915
South Carolina,	705,606
Maine,	626,915
California,	560,247
Connecticut,	537,454
Arkansas,	484,471
West Virginia,	442,014
Minnesota,	439,706
Kansas,	364,399
Vermont,	330,551
New Hampshire,	318,300
Rhode Island,	217,353
Florida,	187,748
Delaware,	125,015
Nebraska,	122,993
Oregon,	90,923
Nevada,	42,491

CHART
EXHIBITING THE
RELATIVE RANK
OF THE STATES
FOR
NINE DECADES.

NOTE.

Each State is entered in the Chart at the commencement of the decade in which its territorial existence commenced and its boundaries were defined. Maine entered in 1790, was not admitted as a State until 1820. Mississippi entered in 1800, was not admitted as a State until 1817. Indiana entered in 1800, was that year organized as a territory, but was not admitted as a State until 1816. Louisiana entered in 1810, was, by Act of Congress, 1804, provided with a territorial government, but her exact territorial limit was not established until 1810. Missouri entered in 1810, was organized as a territory in 1812, and admitted as a State in 1820. Illinois entered in 1810, was organized as a territory in 1809, and admitted as a State in 1818. Michigan entered in 1810, was a territory until 1836. Arkansas entered in 1820, was organized as a territory in 1819, but was not admitted as a State until 1836. Iowa entered in 1840, was organized as a territory in 1838, and admitted as a State in 1846.

AGRICULTURAL PRODUCTIONS IN THE UNITED STATES.

FROM THE CENSUS OF 1870.

STATES AND TERRITORIES.	Acres of land in farms.	Cash value of farms, farming implements, and machinery.	Total (estimated) value of all farm productions, including betterments and additions to stock.	Orchard products.	Produce of market gardens.	Forest products.	Value of home manufactures.	LIVE-STOCK.					PRODUCED.				
								Value of all live-stock.	Horses, Mules, and Asses.	Cattle.	Sheep.	Swine.	DAIRY PRODUCTS.			Hay.	Beeswax and Honey.
													Butter.	Cheese.	Milk sold.		
	Number.	Dollars.	Dollars.	Dollars.	Dollars.	Dollars.	Dollars.	Dollars.	Number.	Number.	Number.	Number.	Pounds.	Pounds.	Gallons.	Tons.	Pounds.
Alabama	14,961,178	71,025,960	67,522,335	37,590	139,636	85,933	1,124,513	26,690,095	157,445	487,163	241,934	719,757	3,213,753	2,732	104,657	10,613	343,441
Arizona	21,807	181,445	277,998	......	2,850	......	......	143,996	736	5,132	803	720	800	14,500	4,800	109	......
Arkansas	7,597,296	42,267,107	40,701,699	157,219	55,697	34,225	807,573	17,222,506	128,215	357,935	161,077	841,129	2,753,931	2,119	31,350	6,839	289,613
California	11,427,105	146,556,718	49,856,024	1,384,480	1,059,779	566,017	301,491	37,964,752	209,806	631,398	2,768,187	444,617	7,969,744	3,395,074	3,693,021	551,773	299,229
Colorado	320,346	3,658,352	2,335,106	9	55,020	......	57,658	2,871,102	7,619	70,736	120,928	5,509	392,920	33,626	19,520	19,787	......
Connecticut	2,364,416	127,487,981	26,482,150	535,954	599,718	1,224,107	53,297	17,545,038	35,125	218,013	83,884	51,983	6,716,007	2,031,194	6,253,259	563,328	33,484
Dakota	302,376	2,227,877	495,657	......	500	700	1,677	779,952	2,739	12,467	1,901	2,033	209,735	1,850	......	13,347	116
Delaware	1,052,322	47,914,514	8,171,667	1,226,893	198,075	111,810	33,070	4,257,323	20,354	49,990	22,714	39,818	1,171,963	315	758,603	41,890	33,951
Dist. of Columbia	11,677	3,839,680	319,517	6,781	112,034	......	750	114,916	657	801	604	577	4,495	......	126,077	2,019	......
Florida	2,373,541	10,452,994	8,909,746	53,639	31,983	7,965	131,693	5,212,157	20,737	390,915	26,599	158,908	100,989	25	3,002	17	56,936
Georgia	23,747,941	99,174,169	80,390,228	352,926	193,266	1,281,623	1,113,080	30,156,317	169,203	697,903	419,465	988,566	4,499,572	4,292	109,139	10,518	642,110
Idaho	77,139	552,155	637,797	725	24,577	......	34,730	520,580	2,522	10,456	1,021	2,316	111,480	4,464	11,250	6,985	......
Illinois	25,882,861	955,082,933	210,860,585	3,571,789	765,992	1,087,144	1,408,015	149,756,698	938,813	1,715,586	1,568,286	2,703,343	36,083,405	1,661,703	9,258,545	2,747,339	1,593,440
Indiana	17,319,648	652,480,780	122,914,302	2,858,086	487,479	2,645,679	605,639	83,776,782	541,142	1,026,184	1,612,680	1,872,230	22,915,385	283,807	936,983	1,076,768	407,327
Iowa	15,541,793	413,172,023	114,386,441	1,075,169	244,963	1,200,468	521,404	82,987,133	459,127	1,006,235	855,493	1,353,908	27,512,179	1,087,741	688,800	1,777,339	855,438
Kansas	5,656,879	94,380,352	27,630,651	158,046	129,013	368,947	156,910	23,173,185	129,572	373,967	109,088	206,587	5,022,758	226,607	196,662	490,289	113,035
Kentucky	18,660,106	319,811,812	87,477,374	1,231,385	527,329	574,994	1,683,972	66,287,343	416,264	700,327	936,765	1,838,227	11,874,978	115,219	1,345,779	204,399	1,204,057
Louisiana	7,025,817	75,374,754	52,006,622	142,129	176,969	92,596	64,416	15,929,188	121,076	335,261	118,602	338,326	322,405	11,747	833,928	8,776	40,009
Maine	5,838,058	107,771,064	33,470,044	874,569	266,397	1,531,741	450,988	23,357,129	71,850	343,061	434,666	45,760	11,636,482	1,152,590	1,374,091	1,053,415	160,893
Maryland	4,512,579	175,638,360	35,343,927	1,319,405	1,039,782	613,209	63,608	18,433,698	99,526	215,359	129,697	257,893	5,014,729	6,732	1,520,101	223,119	122,377
Massachusetts	2,730,283	121,433,663	32,192,378	939,854	1,980,231	1,616,818	79,378	17,049,228	41,142	219,052	78,560	49,178	6,559,161	2,245,873	15,284,057	597,455	26,494
Michigan	10,019,142	411,952,557	81,508,623	3,447,985	352,658	2,559,682	338,008	49,809,869	230,655	547,529	1,985,906	417,811	24,400,185	670,804	2,277,122	1,290,923	294,896
Minnesota	6,483,828	104,568,562	33,446,400	15,818	115,234	311,528	174,046	20,118,841	95,361	310,379	132,343	148,473	9,522,010	233,977	208,130	695,053	96,569
Mississippi	13,121,113	86,173,209	73,137,953	71,018	61,735	39,975	505,298	29,940,238	176,107	501,075	232,732	814,381	2,613,521	3,099	17,052	8,324	208,971
Missouri	21,707,220	408,504,473	103,035,759	2,617,463	406,655	793,343	1,737,606	84,285,273	605,471	1,153,695	1,352,001	2,306,430	14,455,825	204,090	857,704	615,611	1,191,692
Montana	139,537	874,631	1,676,660	......	35,130	918	155,357	1,818,693	5,764	36,738	2,024	2,599	408,080	25,603	105,186	18,727	......
Nebraska	2,073,781	31,791,902	8,604,742	9,932	30,649	36,307	36,951	6,551,185	33,143	79,928	22,725	59,449	1,539,535	46,142	95,059	169,354	28,821
Nevada	208,510	1,649,223	1,659,713	900	31,235	36,700	2,329	1,445,449	8,510	31,516	11,018	3,295	110,880	......	63,850	33,855	363
New Hampshire	3,605,994	84,049,256	22,473,547	743,552	119,997	1,743,944	234,062	15,246,545	39,132	222,801	248,760	33,127	5,965,080	849,118	2,352,884	612,648	59,612
New Jersey	2,989,511	265,411,367	42,725,198	1,295,282	2,978,250	352,704	144,016	21,443,463	88,561	197,488	120,067	142,563	8,266,023	38,229	5,373,323	521,975	62,657
New Mexico	833,549	2,381,243	1,905,060	13,609	64,132	500	19,592	2,389,157	11,174	57,534	619,438	11,267	12,912	27,239	813	4,209	......
New York	22,190,810	1,318,855,478	253,526,153	8,347,417	3,432,354	6,689,179	1,621,621	175,882,712	541,268	2,045,324	2,181,578	518,251	107,147,526	22,769,964	135,775,919	5,614,205	982,619
North Carolina	19,835,410	82,293,194	57,845,940	394,749	48,499	1,089,115	1,603,513	21,993,967	153,447	521,162	463,435	1,075,215	4,297,834	75,185	17,145	83,540	1,513,094
Ohio	21,712,420	1,080,158,013	198,256,907	5,843,679	1,289,272	2,719,140	1,371,409	120,300,528	625,787	1,436,217	4,928,635	1,728,968	50,266,372	8,169,486	22,275,344	2,289,565	785,612
Oregon	2,389,252	23,645,706	7,122,790	310,041	105,371	259,220	87,376	6,828,675	54,283	120,197	318,123	119,455	1,418,373	79,333	107,367	75,357	68,065
Pennsylvania	17,994,200	1,079,139,778	183,946,027	4,208,094	1,810,016	2,670,370	1,503,754	115,647,075	478,348	1,344,551	1,794,301	867,548	60,834,644	1,145,209	14,411,729	2,848,219	824,022
Rhode Island	502,308	22,361,214	4,761,163	43,036	316,133	254,683	37,847	3,135,132	7,813	34,375	23,938	14,607	941,199	81,976	1,944,044	89,045	6,788
South Carolina	12,105,280	47,091,709	41,909,402	47,960	127,459	167,253	312,191	12,449,510	85,432	249,303	124,594	395,999	1,461,980	169	241,815	10,665	205,657
Tennessee	19,581,214	226,943,234	86,472,847	571,520	301,093	335,317	2,773,820	55,084,075	350,237	643,696	826,783	1,828,690	9,571,069	142,240	415,786	116,582	1,091,235
Texas	18,396,523	63,546,743	49,185,170	69,172	74,924	66,841	293,308	37,425,194	185,826	3,594,043	714,351	1,202,445	3,712,747	34,342	62,771	18,982	288,424
Utah	148,361	2,589,312	1,973,142	43,938	8,700	800	56,891	2,149,814	13,937	39,180	59,672	3,150	310,335	69,603	11,240	27,305	588
Vermont	4,528,804	144,617,354	34,647,027	682,241	42,225	1,238,929	181,268	23,888,835	65,267	320,835	580,347	46,345	17,844,396	4,830,700	3,835,840	1,020,669	148,167
Virginia	18,145,911	217,944,881	51,774,801	891,231	505,117	686,862	556,307	28,187,669	179,802	511,743	370,145	674,670	6,979,269	71,743	266,812	199,883	531,677
Washington	649,139	4,258,892	2,111,902	71,863	74,462	19,705	28,890	2,103,343	12,081	47,254	44,063	17,491	407,306	17,465	21,060	30,233	25,265
West Virginia	8,628,394	103,717,318	23,379,692	848,773	69,974	363,668	615,412	17,175,420	92,618	301,680	552,327	268,031	5,044,475	32,429	144,895	224,164	386,914
Wisconsin	11,715,321	314,653,428	78,027,032	819,268	226,665	1,327,618	338,423	45,310,882	256,214	693,294	1,069,282	512,778	22,473,036	1,591,798	2,059,105	1,287,651	309,286
Wyoming	4,341	23,910	42,760	......	......	......	175	441,795	867	11,130	6,409	146	1,200	......	4,980	3,180	......
Total	407,735,041	9,599,682,290	2,447,538,658	47,335,189	20,719,229	36,808,277	23,423,332	1,525,276,457	8,270,785	23,820,608	28,477,951	25,134,569	514,092,683	53,492,153	235,500,599	27,316,048	15,333,944

STATES AND TERRITORIES.	PRODUCED.																					
	Wheat.	Rye.	Indian Corn.	Oats.	Barley.	Buckwheat.	Rice.	Tobacco.	Cotton.	Wool.	Peas and Beans.	Potatoes.	Wine.	Seed — Clover and Grass.	Hops.	Flax.	Flaxseed.	SUGAR.*		MOLASSES.		
																		Cane.	Maple.	Cane.	Sorghum.	Maple.
	Bushels.	Bushels.	Bushels.	Bushels.	Bushels.	Bushels.	Pounds.	Pounds.	Bales.	Pounds.	Bushels.	Bushels.	Gallons.	Bushels.	Pounds.	Pounds.	Bushels.	Hhds.	Pounds.	Gallons.	Gallons.	Gallons.
Alabama	1,055,068	18,977	16,977,948	770,866	5,174	144	222,945	152,742	429,482	381,253	156,574	2,033,872	5,156	216	32	37	2	31	......	166,009	267,269	3
Arizona	27,052	......	32,041	25	55,077	......	......	100	......	679	3,417	591	......	......	......	......	......	......	......	......	......	......
Arkansas	741,736	27,645	13,382,145	528,777	1,921	226	73,021	594,886	247,968	214,784	47,376	1,312,827	3,734	185	25	420	104	92	1,185	72,008	147,203	75
California	16,676,702	26,275	1,221,222	1,757,507	8,783,490	21,928	......	63,809	34	11,391,743	380,010	2,251,262	1,814,656	2,329	625,064	31,740	13,294	......	......	......	333	......
Colorado	258,474	5,235	231,903	332,940	35,141	178	......	890	......	204,925	7,500	121,502	67	......	......	......	......	......	......	......	......	......
Connecticut	38,144	289,057	1,570,364	1,114,595	26,458	148,155	......	8,328,798	......	254,129	13,038	2,790,761	27,414	6,196	1,004	300	4	......	14,266	......	6,832	168
Dakota	170,662	......	133,140	114,327	4,118	179	......	......	......	8,810	456	50,177	......	......	......	......	......	......	......	......	1,230	......
Delaware	895,477	10,222	3,010,390	554,388	1,799	1,349	......	250	......	58,316	3,123	448,033	1,552	2,288	800	878	356	......	......	......	65,908	......
Dist. of Columbia	3,782	3,724	28,020	8,500	......	7	......	......	......	......	40	33,157	900	......	......	......	......	......	......	......	......	......
Florida	......	545	2,225,056	114,204	12	......	401,687	157,405	39,789	37,562	64,846	799,674	681	......	......	......	......	952	......	344,339	......	......
Georgia	2,127,017	82,549	17,646,459	1,904,601	5,640	402	22,277,380	288,596	473,934	846,947	410,020	2,818,663	21,927	683	2	983	48	644	......	553,192	374,027	......
Idaho	75,650	1,756	5,750	100,119	72,316	......	......	......	......	3,415	610	64,534	......	14	21	......	......	......	......	......	......	......
Illinois	30,128,405	2,456,578	129,921,395	42,780,851	2,480,400	168,862	......	5,249,274	465	5,739,249	115,854	10,267,431	111,882	163,950	104,032	2,204,606	280,043	......	136,873	......	1,960,473	10,378
Indiana	27,747,222	457,498	51,094,538	8,590,409	356,262	80,231	......	9,325,392	3	5,029,023	35,526	5,549,749	19,479	78,545	63,884	37,771	401,931	......	1,332,332	......	2,026,212	227,880
Iowa	29,435,692	505,807	68,935,065	21,005,142	1,960,779	109,432	......	71,792	......	2,967,043	42,313	5,948,912	37,518	55,907	171,113	695,518	88,621	......	146,490	......	2,218,636	9,315
Kansas	2,391,198	85,207	17,025,525	4,097,925	98,405	27,826	......	33,241	7	335,005	13,109	2,392,521	14,889	8,357	396	1,040	1,553	......	938	......	449,409	212
Kentucky	5,728,704	1,108,933	50,091,006	6,620,103	238,486	3,443	......	105,305,869	1,080	2,234,450	119,926	3,193,176	62,360	38,447	947	237,268	14,657	......	269,416	......	1,740,453	49,073
Louisiana	9,906	984	7,596,628	17,782	1,226	260	15,854,012	15,541	350,832	140,428	26,888	1,091,401	578	1	......	......	......	80,706	......	4,585,150	180	......
Maine	278,793	34,115	1,089,888	2,351,354	658,816	466,635	......	15	......	1,774,168	264,502	7,771,363	7,047	9,114	296,850	5,435	227	......	160,805	......	......	28,470
Maryland	5,774,503	307,089	11,701,817	3,221,643	11,315	77,867	......	15,785,339	......	435,213	57,556	1,850,911	11,583	37,649	2,800	30,760	1,541	......	70,464	......	28,563	374
Massachusetts	34,648	239,227	1,397,807	797,664	133,071	58,049	......	7,312,885	......	306,659	24,690	3,026,363	10,956	716	61,910	930	52	......	399,800	......	......	2,326
Michigan	16,265,773	144,508	14,086,238	8,954,466	834,558	436,755	......	5,385	......	8,726,145	349,365	10,322,450	21,832	52,508	828,269	240,110	5,528	......	1,781,855	......	94,686	23,637
Minnesota	18,866,073	78,088	4,743,117	10,678,261	1,032,024	52,438	......	8,247	......	401,185	46,601	1,944,657	1,750	3,171	222,065	122,571	18,635	......	210,467	......	38,735	12,722
Mississippi	274,479	14,852	15,637,316	414,586	3,973	1,619	374,627	61,012	564,938	288,285	176,417	1,957,621	3,055	88	......	100	2	49	125	152,164	67,509	......
Missouri	14,315,926	559,532	66,034,075	16,578,313	269,240	36,252	......	12,320,483	1,246	3,649,390	43,986	4,479,614	326,173	14,740	19,297	16,613	10,391	49	116,980	......	1,730,171	16,317
Montana	181,184	1,141	320	149,367	85,756	988	......	600	......	100	2,414	91,477	......	31	......	......	......	......	......	......	......	......
Nebraska	2,124,086	13,532	4,736,710	1,477,562	216,481	3,471	......	5,988	......	74,655	3,332	740,746	470	133	100	54	404	......	10	......	77,598	......
Nevada	228,866	310	9,660	55,916	295,452	985	......	25	106	27,029	414	129,249	711	71	......	......	......	......	......	......	3,651	......
New Hampshire	193,621	47,420	1,277,768	1,146,451	105,822	100,034	......	155,334	......	1,129,442	58,375	4,515,579	2,446	2,382	99,469	177	6	......	1,800,704	......	......	16,884
New Jersey	2,301,433	566,775	8,745,384	4,009,830	8,283	353,983	......	40,871	......	336,609	56,221	6,256,223	24,970	98,707	19,033	234,061	6,095	......	419	......	17,424	5
New Mexico	352,822	42	640,823	67,660	3,876	10	......	8,587	......	684,930	28,856	3,102	19,686	......	......	......	......	......	......	......	1,765	......
New York	12,178,462	2,478,125	16,462,825	35,293,625	7,434,621	3,904,030	......	2,349,798	......	10,599,225	1,152,541	28,558,249	82,607	156,052	17,558,681	3,670,818	92,519	......	6,692,040	......	7,832	46,048
North Carolina	2,859,879	352,006	18,454,215	3,220,105	3,186	20,109	2,059,281	11,150,087	144,935	799,667	532,749	3,810,643	62,348	1,653	238	59,552	6,756	35	21,257	33,888	621,855	418
Ohio	27,882,159	846,890	67,501,144	25,347,549	1,715,221	180,341	......	18,741,973	......	20,539,643	45,443	11,423,109	212,912	151,166	101,236	17,880,624	631,894	......	3,469,128	......	2,023,427	352,612
Oregon	2,340,746	3,890	72,138	2,029,909	210,736	1,645	......	3,847	......	1,080,638	12,575	483,680	1,751	2,210	9,745	40,474	10,988	......	11	......	......	30
Pennsylvania	19,672,967	3,577,641	34,702,006	36,478,585	529,562	2,532,173	......	3,467,539	......	6,561,722	39,574	13,020,939	97,165	251,321	90,688	815,906	15,624	......	1,545,917	......	213,373	39,385
Rhode Island	784	20,214	311,957	157,010	33,559	1,444	......	796	......	77,328	9,920	669,550	765	2,892	249	......	......	......	......	......	20	......
South Carolina	783,610	36,165	7,614,207	613,593	4,752	312	32,304,825	34,805	224,500	156,314	460,378	1,425,417	13,179	7,708	1,507	......	......	1,055	2	436,882	183,585	......
Tennessee	6,188,916	223,335	41,343,614	4,513,315	75,068	77,437	3,399	21,465,452	181,842	1,389,762	194,535	2,330,020	15,778	19,717	565	80,930	4,612	1,410	134,968	3,629	1,254,701	4,843
Texas	415,112	28,521	20,554,538	762,663	44,351	44	63,844	59,706	350,628	1,251,328	42,654	2,396,424	6,216	504	51	25	2	2,020	......	246,062	174,509	5,032
Utah	558,473	1,312	95,557	65,650	49,117	178	......	......	22	109,018	9,291	323,808	3,131	5	322	10	......	......	......	......	67,446	......
Vermont	454,703	73,346	1,699,882	3,602,430	117,333	415,096	......	72,671	......	3,102,137	95,242	5,157,524	1,038	5,398	527,927	12,899	444	......	8,894,302	......	......	12,023
Virginia	7,398,787	582,264	17,649,304	6,857,555	7,259	45,075	......	37,086,364	183	877,110	162,102	2,159,735	26,283	24,076	10,999	130,750	9,699	......	245,093	......	329,155	11,400
Washington	217,043	4,453	21,781	255,169	55,787	316	......	1,682	......	162,713	15,790	281,144	235	1,566	6,162	......	......	......	......	......	612	......
West Virginia	2,483,543	277,746	8,197,865	2,413,749	50,363	82,916	......	2,046,452	2	1,593,541	31,449	1,100,491	6,093	7,807	1,031	82,276	2,393	......	490,606	......	780,829	20,209
Wisconsin	25,606,344	1,325,294	15,033,998	20,180,016	1,645,019	408,897	......	960,813	......	4,090,670	388,425	6,648,349	9,357	15,922	4,630,155	497,398	112,019	......	507,192	......	74,478	31,218
Wyoming	......	......	......	100	......	......	......	......	......	30,000	4	617	......	......	......	......	......	......	......	......	......	......
Total	287,745,626	16,918,795	760,944,549	282,107,157	29,761,305	9,821,721	73,635,021	262,735,341	3,011,996	100,102,387	5,746,027	165,047,297	3,092,330	1,222,845	25,450,669	27,133,034	1,730,444	87,043	28,443,645	6,593,323	16,050,089	921,057

* In Iowa 15 hhds., and in Pennsylvania 9 hhds. of Sorghum Sugar were produced.

In California 3,587, Georgia 14, Kentucky 45, Louisiana 1, Mississippi 31, Missouri 3, North Carolina 95, Pennsylvania 1, Tennessee 153, and Virginia 7 pounds of Silk Cocoons were produced.

In California 200, Illinois 174, Indiana 22, Iowa 4, Kansas 35, Kentucky 7,777, Massachusetts 2, Mississippi 3, Missouri 2,816, New Jersey 5, New York 6, Ohio 25, Pennsylvania 571, Tennessee 1,033, Texas 5, Virginia 31, and West Virginia 37, tons of Hemp were produced.

POPULATION OF THE PRINCIPAL CITIES AND TOWNS IN THE U. S.

EXPLANATION :—Cities in SMALL CAPITALS, as PHILADELPHIA, with the exception of State Capitals which are in bold-face letter, as **Harrisburg**. All others, are Towns.

ALABAMA.

	1860.	1870.
EUFAULA		3,185
Florence	1,395	2,000
Greenville		2,856
HUNTSVILLE	3,634	4,907
Marion	1,408	2,646
MOBILE	29,258	32,034
Montgomery	8,843	10,588
SELMA	3,177	6,484
TALLADEGA		1,933

ALASKA, (Ter. Dist.)

	1860.	1870.
SITKA		

ARIZONA, (Ter.)

	1860.	1870.
TUCSON		3,224

ARKANSAS.

	1860.	1870.
Fort Smith	1,532	2,227
Helena	1,551	2,249
Little Rock	3,727	12,380
Pine Bluff	1,396	2,081

CALIFORNIA.

	1860.	1870.
LOS ANGELOS	4,392	5,728
MARYSVILLE		4,738
OAKLAND	1,549	10,500
Sacramento	13,785	16,283
SAN DIEGO	731	2,300
SAN FRANCISCO	56,802	149,473
SAN JOSE		9,089
SANTA CRUZ	950	2,561
STOCKTON	3,679	10,066

COLORADO, (Ter.)

	1860.	1870.
Denver	4,759	4,759
CENTRAL CITY	598	2,360

COLUMBIA, (Dist. of)

	1860.	1870.
GEORGETOWN	8,733	11,384
Washington	61,122	109,198

CONNECTICUT.

	1860.	1870.
Ansonia		2,749
Birmingham		2,103
BRIDGEPORT	13,299	18,969
Danbury		6,542
Greenwich	6,522	7,644
Hartford	29,152	37,180
Meriden	7,426	10,495
MIDDLETOWN	5,182	6,923
New Britain	5,212	9,480
New Haven	39,267	50,840
New London	10,115	9,576
Norwalk	7,582	12,119
NORWICH	14,048	16,653
Stamford	7,185	9,714
Stonington	5,827	6,313
WATERBURY	10,004	10,826

DAKOTA, (Ter.)

	1860.	1870.
Yankton		734

DELAWARE.

	1860.	1870.
Dover		1,906
New Castle	1,902	1,916
Smyrna	1,873	2,110
WILMINGTON	21,258	30,841

FLORIDA.

	1860.	1870.
Fernandina	1,390	1,722
JACKSONVILLE	2,118	6,912
PENSACOLA	2,876	3,347
ST. AUGUSTINE	1,914	1,717
Tallahassee	1,932	2,023

GEORGIA.

	1860.	1870.
Albany	1,618	2,101
Americus		3,259
ATHENS	3,848	4,251
ATLANTA	9,554	21,789
AUGUSTA	12,493	15,389
Cartersville		2,232
COLUMBUS	9,621	7,401
CUTHBERT		2,210
Griffins	2,855	3 421
La Grange		2,053
MACON	8,247	10,810
Milledgeville	2,480	2,750
ROME	4,010	2,748
SAVANNAH	22,292	28,235

IDAHO, (Ter.)

	1860.	1870.
Boise City		995

ILLINOIS.

	1860.	1870.
ALTON	6,332	8,665
AMBOY	1,615	2,825
AURORA	6,011	11,162
BEARDSTOWN		2,528
BELLEVILLE	7,520	8,146
Belvidere	2,446	3,231
BLOOMINGTON	7,075	14,590
CAIRO	2,188	6,267
Canton	2,380	3,308
CENTRALIA		3,190
CHAMPAIGN	1,727	4,625
Charleston		2,849
Chester		1,615
CHICAGO	112,172	298,977
Clinton	1,362	1,800
DANVILLE	1,632	4,751
DECATUR	3,839	7,161
DIXON	2,218	4,055
Duquoin		2,212
East St. Louis		5,644
Edwardsville		2,193
Effingham		2,383
ELGIN	2,797	5,441
FREEPORT	5.376	7,889
GALENA	8,196	7,019
GALESBURG	4,953	10,158
Geneseo	1,794	3,042
JACKSONVILLE	5,528	9,203
Jerseyville	1,644	2,576
JOLIET	7,102	7,263
LA SALLE	4,016	5,200
LITCHFIELD	1,609	3,852
MACOMB	1,834	2,748
Mascoutah	2,076	2,790
Mendota	1,934	3,546
Metropolis	1,098	2,490
Moline	2,028	4,166
MONMOUTH	2,506	4,662
MORRIS	2,105	3,138
OLNEY	1,435	2,680
OTTAWA		7,736
Paris	1,930	3,057
PERU	3,132	3,650
PEKIN	3,467	5,696
PEORIA	14,045	22,849
Princeton	2,473	3,264
QUINCY	13,718	24,052
ROCKFORD	6,979	11,049
ROCK ISLAND	5,130	7,890
SHELBYVILLE	1,330	2,051
Springfield	9,320	17,364
STERLING	2,428	3,998
Warsaw	2,896	3,583
WAUKEGAN	3,433	4,507

INDIANA.

	1860.	1870.
Anderson	1,196	3,126
Aurora	2,990	3,304
Camelton	2,155	2,481
Charlestown		2,204
Columbus	1,840	3,359
CONNERSVILLE	2,119	2,496
CRAWF'DSVILLE	1,922	3,701
Elkhart		3,265
EVANSVILLE	11,484	21,830
FORT WAYNE		17,718
FRANKLIN CITY	1,724	2,707
GOSHEN	2,053	3,133
GREENCASTLE	2,096	3,227
Huntingdon	1,664	2,925
Indianapolis	18,611	48,244
JEFFERSONVILLE	4,020	7,254
LAFAYETTE	9,387	13,506
LA PORTE	5,028	6,581
Lawrenceburg		3,159
LOGANSPORT	2,979	12,191
MADISON	8,130	10,709
MICHIGAN CITY	3,320	3,985
NEW ALBANY	12,647	15,396
PERU	2,506	3,617
Plymouth	1,277	2,482
RICHMOND	6,603	9,445
SEYMOUR	966	2,372
SHELBYVILLE	1,960	2,731
SOUTH BEND	3,832	7,206
TERRE HAUTE	1,030	1,660
VALPARAISO	1,698	2,765
VINCENNES	3,960	5,440
WABASH CITY	1,520	2,881

IOWA.

	1860.	1870.
Anamosa	889	2,083
BURLINGTON	6,706	14,930
CEDAR FALLS		3,070
CEDAR RAPIDS	1,830	5,940
CLINTON		6,129
COUNCIL BLUFFS	2,011	10,020
DAVENPORT	11,267	20,038
Decorah		2,110
Des Moines	3,965	12,035
DUBUQUE	13,000	18,434
FAIRFIELD	1,692	2,226
FORT DODGE	672	3,095
FORT MADISON	2,886	4,011
INDEPENDENCE	1,395	2,945
IOWA CITY	5,214	5.914
KEOKUK	8,136	12,766
LYONS		4,088
MARSHALLTOWN		3,218
Montana		2,415
Mount Pleasant	3,530	4,245
MUSCATINE	5,524	6,718
OSKALOOSA		3,204
OTTUMWA	1,632	5,214
Vinton		2,460
Washington		2,575
WATERLOO	1,205	4,337
WAVERLY		2,291

KANSAS

	1860.	1870.
ATCHISON	2,616	7,054
BAXTER SPRINGS		1,284
EMPORIA		2 168
FORT SCOTT	262	4,174
LAWRENCE	1,645	8,320
LEAVENWORTH	7,429	17,873
OTTAWA		2,941
Topeka	759	5,790
WYANDOTTE		2,940

KENTUCKY.

	1860.	1870.
Bowling Green		4,574
COVINGTON	16,471	24,505
Danville	4,962	2,542
Frankfort	3,702	5,396
HENDERSON		4,171
HOPKINSVILLE	2,289	3,136
LEXINGTON	9,321	14,801
LOUISVILLE	68,033	100,753
MAYSVILLE	3,499	4,705
NEWPORT	10,046	15,087
OWENSBORO	2,308	3,437
PARIS	1,440	2,655
PADUCAH	4,580	6,866
Versailles	1,142	3,268

LOUISIANA.

	1860.	1870.
BATON ROUGE	5,428	6,498
New Orleans	138,675	191,418
DONALDSONVILLE	1,475	1,573
SHREVEPORT	2,190	4,607

MAINE.

	1860.	1870.
AUBURN	4,022	6,169
Augusta	7,609	7,808
BANGOR	16,407	18,289
BATH	8,076	7,371
BELFAST	5,520	5,278
BIDDEFORD	9,349	10,282
Brunswick		1,449
CALAIS	5,621	5,944
Camden	4,588	4,512
Eastport	3.850	3,736
Ellsworth	4,658	5,257
Farmington	3,106	3,251
Gardiner	4,487	4,497
Hallowell	2,435	3,007
LEWISTON	7,434	13,600
Oldtown	3,860	4,529
PORTLAND	26,341	31,413
ROCKLAND	7.316	7,074
Saco	6,223	5,755
Waldoborough	4,568	4,174
Waterville	4,390	4,852

MARYLAND.

	1860.	1870.
Annapolis	4,529	5,744
BALTIMORE	212,418	267,354
CUMBERLAND	4,078	8,056
FREDERICK	8,140	8,526
HAGERSTOWN	4,132	5,779
Salisbury		2,064
Westminster		2,310

MASSACHUSETTS.

	1860.	1870.
Boston	177,840	250,526
CAMBRIDGE	26,060	39,634
CHARLESTOWN	25,065	28,323
CHELSEA	13,395	18,547
Chicopee	7,261	9,607
FALL RIVER	14,026	26,766
Fitchburg	7,805	11,260
GLOUCESTER	10,904	15,389
Greenfield	3,198	3,589
HAVERHILL	9,995	13,092
Holyoke	4 997	10,733
LAWRENCE	17,639	28,921
LOWELL	36,827	40,028
LYNN	19,083	28,233
Malden	5,865	7,367
NEW BEDFORD	22.300	21,320
NEWBURYPORT	13,401	12,595
Northampton	6,788	10,160
Pittsfield	8,045	11,112
Provincetown	3,206	3,865
ROXBURY	25,137	
SALEM	22,252	24,117
Somerville	8,025	14,685
SPRINGFIELD	15,199	26,703
TAUNTON	15,376	18,629
WORCESTER	24,960	41,105

MICHIGAN.

	1860.	1870.
ADRIAN	6,213	8,438
Allegan		2,374
ANN ARBOR	5,097	7,363
BATTLE CREEK		5,838
BAY CITY	1,583	7,064
Charlotte		2,253
COLDWATER		4,381
DETROIT	45,619	79,571
EAST SAGINAW	3,001	11,350
Fenton	735	2,353
FLINT	2,950	5,386
GRAND HAVEN		3,147
GRAND RAPIDS	8,085	16,507
Greenville	398	1,807
Hastings		1,793
HILLSDALE	2,177	3,518
HOLLAND		2,319
Hudson	1,489	2,459
Iona		2,500
JACKSON	4,799	11,447
Kalamazoo	6,070	9,180
Lansing	3,074	5,241
MANISTEE		3,343
Marquette		4,000
MARSHALL		4,925
MONROE	3,892	5,086
MUSKEGON	1,450	6,002
Negaunee		2,559
NILES		4,630
Owasso	1,160	2,065
PONTIAC	2,575	4,867
PORT HURON	4,371	5,973
SAGINAW	1,699	7,460
ST. CLAIR	1,530	1,790
Tecumseh	1,640	2,039
WYANDOTTE		2,731
Ypsilanti	3,955	5,417

MINNESOTA.

	1860.	1870.
Austin	200	2,039
DULUTH	80	3,131
FARIBAULT		3,045
HASTINGS	1,653	3,458
MANKATO		3,482
MINNEAPOLIS	2,564	13,066
OWATONNA		2,070
RED WING	1,156	4,260
ROCHESTER	1,424	3,953
ST. ANTHONY	3,258	5,013
ST. CLOUD		2,161
Stillwater	2,380	4,124
St. Paul	10,401	20,030
St. Peter		2,124
WINONA	2,464	7,192

MISSISSIPPI.

	1860.	1870.
Aberdeen		2,022
COLUMBUS	3,308	4,812
Holly Springs	2,987	2,406
Jackson	3,199	4,234
Meriden		2,709
NATCHEZ	6,612	9,057
Pas Christian		1,951
VICKSBURG	4,591	12,443

MISSOURI.

	1860.	1870.
Boonville	2,596	3,506
Canton	1,497	2,363
CAPE GIRARDEAU	2,663	3,585
CHILLICOTHE	994	3,978
Columbia	1,414	2,236
HANNIBAL	6,505	10,125
INDEPENDENCE	3,164	3,184
Jefferson City	3,082	4,420
KANSAS CITY	4,418	32,260
Lexington	4,122	4,373
LOUISIANA	2,436	3,639
MACON	837	3,678
Palmyra	1,999	2,615
Sedalia		4,560
Springfield		5,555
ST. CHARLES	3,239	5,570
ST. JOSEPH	8,932	19,565
ST. LOUIS	160,773	310,864
Warrensburg	982	2,945

MONTANA Ter.

	1860.	1870.
Helena		3,106
Virginia City		867

NEBRASKA.

	1860.	1870.
Brownville	425	1,305
Fremont		1,195
Lincoln		2,441
NEBRASKA	1,922	6,050
OMAHA CITY	1,883	16,083
Plattsmouth	474	1,944

NEVADA.

	1860.	1870.
AUSTIN		1.324
Carson City	704	3,042
GOLD HILL	638	4,311
HAMILTON		3,913
TREASURE		1,920
VIRGINIA	2,345	7,048

NEW HAMPSHIRE.

	1860.	1870.
Claremont	4,026	4,053
Concord	10,896	12,241
DOVER	8,502	9 294
Exeter	3,309	3,437
Gilford	2,811	3,361
Keene	4,320	5,971
MANCHESTER	20,107	23,536
NASHUA	10,065	10,543
PORTSMOUTH	9,335	9,211
Rochester	3,384	4,103
Somersworth	4,787	4,504

NEW JERSEY.

	1860.	1870.
ATLANTIC CITY	687	1,043
Bordentown	4,027	6,021
BRIDGETON	3,595	6,830
BURLINGTON	5,174	5,817
CAMDEN	14,358	20,045
Cape May		1,248
ELIZABETH	11,567	20,832
Flemington	1,174	1,412
Gloucester City		3,682
HARRISON	2,556	4,129
HOBOKEN	9,662	20,297
JERSEY CITY	29,226	82,546
Keyport		2,366
Lambertville	2,699	3,842
MILLVILLE	3,932	6,101
NEWARK	71,941	105,059
NEW BRUNSWICK	11,256	15,058
Newton	1,824	2,403
ORANGE	8,877	9,348
PATERSON	19,586	33,579
Phillipsburg	3,741	5,932
PLAINFIELD	3,224	5,095
Princeton		2,798
RAHWAY	7,030	6,258
Redbank		2,086
SALEM	3,865	4,555
Somerville		2,236
Trenton	17,228	22,874
Union		4,640
Woodbury	1,534	1,965
Woodstown	1,039	1,914

NEW MEXICO, (Ter.)

	1860.	1870.
Albuqurque	1,204	1,307
El Rancho	1,640	1,329
Mesilla	2,420	1,578
Santa Fe	4,635	4,765

NEW YORK.

	1860.	1870.
Albany	62,367	76,216
Albion	2,970	3,322
Amsterdam		5,426
Astoria		5,204
AUBURN	10,986	17,225
Ballston Spa		2,970
Batavia	2,560	3,890
BINGHAMTON	8,325	12,692
Brockport		2,817
BROOKLYN	266,661	396,099
BUFFALO	81,129	117,714
Canandaigua	4,822	4,862
Catskill		3,791
CLYDE		2,735
COHOES	8,800	15,357
Cold Spring	2,770	3,086
College Point		3,652
Corning		4,018
Cortland		3,066
Dansville		3,387
Dunkirk		5,231
ELMIRA		15,863
Fishkill Landing		2,992
Flushing		6,223
Fordham		2,151
Fredonia		2,546
Fulton		3,507
Geddes		3,629
Geneva		5,521
Glen's Falls		4,500
Gloversville		4,518
Goshen		2,205
Green Island	1,600	3,135
Hempstead		2,316
Hornellsville		4,552
HUDSON	7,187	8,615
Huntingdon		2,433
Ithaca		8,462
Ilion		2,876
Jamaica		3,791
Jamestown	3,155	5,336
Johnstown		3,282
Kingston		6,315
Lansingburgh		6,372
Le Roy		2,634
Little Falls		5,387
LOCKPORT		12,426
Long Island City		3,867
Lyons		3,350
Matteawan		2,406
Medina		2,821
Mexico		1,204
Middletown		6,049
Mt. Morris		1,930
Mt. Vernon		2,700
Newark		2,248
New Brighton		7,495
NEWBURGH		17,014
Newtownville		2,108
NEW YORK	805,658	942,292
Niagara City		2,276
Niagara Falls		3,006
Norwich		4,279
Nyack		3,438
OGDENSBURGH	7,409	10,076
Oneida		3,262
OSWEGO	16,816	20,910
Owego		4,756
Palmyra		2,152
Peekskill		6,560
Penn Yan	2,388	3,488
Plattsburgh	3,032	5,139
Port Chester		3,797
Port Jervis		6,377
Port Richmond		3,028
Potsdam		2,891
POUGHKEEPSIE	14,726	20,080
Ravenswood		1,536
ROCHESTER	48,204	62,386
ROME	3,584	11,000
Rondout		10,114
Sandy Hill		2,347
Saratoga Springs		7,516
Saugerties		3,731
SCHENECTADY	9,579	11,026
Seneca Falls	1,206	5,890
Sing Sing	5,345	4,696
SYRACUSE	28,119	43,051
Tonawanda		2,812
Tremont		2,025
TROY	39,235	46,465
UTICA	22,529	28,804
Wappinger's F'ls		2,263
Warren	2,723	3,469
Waterford		3,071
Waterloo	3,375	4,086
WATERTOWN		9,336
Watkins		2,639
Waverly		2,239
Wellsville		2,034
West Field		3,000
West Troy	8,820	10,693
Whitehall		4,322
Yonkers		12,733

NORTH CAROLINA.

	1860.	1870.
Beaufort	1,610	2,430
CHARLOTTE	2,265	4,473
Edenton	1,504	1,243
FAYETTEVILLE	4,790	4,660
NEW BERNE	5,432	5,849
Raleigh	4,780	7,790
Washington	1,599	2.094
WILMINGTON	9,552	13,446

OHIO.

	1860.	1870.
AKRON	3,477	10,006
Alliance	1,421	4,063
Ashland	1,748	2,601
Ashtabula	1,418	1,999
Barnesville	1,158	2,063
Bellaire	1,466	4,063
Bellefontaine	2,599	3,182
Bryan	1,064	2,284
Bucyrus	2,180	3,066
Cambridge	1,452	2,193
CANTON	4,041	8,660
CHILLICOTHE	7,626	8,920
CINCINNATI	161,044	216,239
CIRCLEVILLE	4 383	5,407
CLEVELAND	43,417	92,829
Columbus	18,554	31,274
Crestline	1,487	2,279
DAYTON	20,081	30,473
Defiance	932	2,750
Delaware	3,889	5,641
East Liverpool		2,105
Elyria	1,613	3,038
Findlay	2,467	3,315
FREMONT	3,510	5,455
Galion	1,967	3,523
GALLIPOLIS		3,711
Greenville	1,650	2,520
HAMILTON	7,223	11,081
Hillsborough	2,171	2,818
IRONTON	3,691	5,686
Jackson	2,334	2,016
Kenton	1,612	2,610
LANCASTER	4,303	4,725
Lebanon	2,489	2,749
Lima	1,989	4,500
London	1,112	2,066
MANSFIELD	4,581	8,029
Marietta	4,323	5,218
Marion	1,844	2,531
Massillon	3,819	5,185
Middleport		2,236
Middletown	2,070	3,046
MOUNT VERNON	4,202	4,876
Napoleon	918	2,018
NEWARK	4,675	6,698
New Philada		3,143
New Richmond	2,211	2,516
Norwalk	2,839	4,498
Oberlin	2,115	2,888
Painesville	2,676	3,728
PIQUA	4,616	5,967
POMEROY	6,480	5,824
PORTSMOUTH	6,268	10,592
Putnam	1,793	2,050
Ravenna	1,777	2,188
Ripley	2,715	2,323
Salem	1,889	3,700
SANDUSKY	8,408	13,000
Sidney	2,055	2,808
SPRINGFIELD	7,002	12,652
STEUBENVILLE	6,054	8,107
TIFFIN	3,992	5,648
TOLEDO	13,768	31,584
Troy	2,643	3,005
Upper Sandusky	1,599	2,564
URBANA	3,439	4,276
Van Wert	1,015	2,625
Wapakoneta	900	2,150
WARREN	2,402	3,457
Washington	1,035	2,117
Wellsville	1,587	2,313
Wilmington	915	2,023
WOOSTER	3,361	5,419
Xenia	4,658	6,377
Yellow Springs	1,319	1,435
YOUNGSTOWN	2,759	8,075
ZANESVILLE	9,229	10,011

OREGON.

	1860.	1870.
Dalles	805	942
East Portland		830
Eugene City	1,183	861
PORTLAND	2,874	8,292
Salem		1,139

PENNSYLVANIA.

	1860.	1870.
ALLEGHENY	28,702	53,180
ALLENTOWN	8,025	13,884
ALTOONA	3,591	10,610
Archibald		2,571
Ashland	3,880	5,714
Beaver	817	1,120
Beaver Falls		3,112
Bedford	1,328	1,247
Bellefonte	1,477	2,655
Bethlehem	2,866	4,512
Birmingham	6,046	8,603
Bloomsburg		3,341
Bridgeport	1,276	1,199
Bristol	3,314	3,269
Brookville	1,360	1,942
CARBONDALE		6,393
Carlisle	5,664	6,650
Catasauqua	1,932	2,853
Chambersburg	5,255	6,308
CHESTER	4,631	9,485
Coatsville		2,025
Columbia	5,007	6,461
Conemaugh	1,874	2,336
Conshohocken	1,741	3,071
CORRY		6,809
Cressona	876	1,507
Danville	6,385	8,436
Doylestown	1,432	1,601
Dunmore		4,311
E. Birmingham	3,421	9,488
E. Mauch Chunk	833	1,585
Easton	8,944	10,987
ERIE	9,419	19,646
Fall Brook		1,390
FRANKLIN	1,303	3,908
Gettysburg	2,390	3,074
Harrisburg	13,405	23,104
Hazleton	1,707	4,317
Hollidaysburg	2,469	2,952
Honesdale	2,544	2,654
Huntingdon	1,890	3,034
Johnstown	4,185	6,028
LANCASTER	17,603	20,233
Lebanon	4,449	6,727
Lewisburg	2,666	3,121
Lewistown	2,638	2,737
LOCKHAVEN	3,349	6,986
Mahanoy		5,533
Marietta	2,186	2,397
Mauch Chunk	2,966	3,841
MEADVILLE	3,702	7,103
Mechanicsburg	1,939	2,569
McKeesport	2,166	2,523
Middletown	2,392	2,980
Millville	1,683	2,105
Minersville	4.024	3,699
New Brighton	2,034	4,037
NEWCASTLE	1,882	6,164
Norristown	8,848	10,753
Oil City		2,276
Oliphant		2,327
PHILADELPHIA	565,529	674,022
Phœnixville	4,886	5,292
PITTSBURGH	49,217	86,076
Pittston	3,682	6,760
Plymouth		2,684
Port Carbon	1,904	2,251
Pottstown	2,380	4,125
Pottsville	9,444	12,384
READING	23,162	33,930
Rochester	1,376	2,091
St. Clair	4,901	5,726
Schuylkill Haven	2,927	2,940
SCRANTON	9,223	35,092
Shamokin		4,320
Sharon	900	4,221
Sharpsburgh	1,436	2,176
Shenandoah		2,951
Shippensburg	1,843	2,065
South Bethlehem		3,556
South Easton	2,124	3,167
South Pittsburgh	1,888	3,095
Sunbury	1,803	3,131
Susquehanna	2,080	2,729
Tamaqua	4,919	5,960
Temperanceville	1,600	2,069
TITUSVILLE	438	8,639
Towanda	1,622	2,696
Uniontown		2,503
Warren	1,738	2,014
Washington	3,587	3,571
West Chester	4,757	5,630
West Pittsburg	1,201	2,095
WILKESBARRE	4,253	10,174
WILLIAMSPORT	5,664	16,030
YORK	8,605	11,003

RHODE ISLAND.

	1860.	1870
Bristol	5,271	5,302
Newport	10,508	12,521
Pawtucket		6,619
Providence	50,666	68,904
Woonsocket		11,527

SOUTH CAROLINA.

	1860.	1870.
CHARLESTON	40,519	48,956
Columbia	8,052	9,298
Georgetown	1,720	2,080
Greenville	1,519	2,757

TENNESSEE.

	1860.	1870.
Brownsville	1,137	2,457
CHATTANOOGA		6,093
Clarksville		3,200
Columbia		2,550
Gallatin		2,123
Jackson	2,407	4,119
KNOXVILLE		8,682
MEMPHIS	22,623	40,226
Murfreesboro	2 861	3,502
Nashville	16,988	25,865
Pulaski		2,070
Trenton	1,741	1,909

TEXAS.

	1860.	1870.
Austin	3,494	4,428
Brenham	920	2,221
BROWNSVILLE	2,734	4,905
Corpus Christi	175	2,140
GALVESTON	7,307	13,818
HOUSTON	4,845	9,382
JEFFERSON	988	4,190
Laredo	1,256	2,046
Red Oak		2,442
SAN ANTONIO	8,235	12,256
Waco		3,008
Waxahachie		2,478

UTAH, (Ter.)

	1860.	1870.
LOGAN		1,759
Ogden	25	3,127
PROVO	2,501	2,384
Salt Lake City	8,236	12,854

VERMONT.

	1860.	1870.
BURLINGTON	7,713	14,387
Bennington		2,501
Montpelier	2,411	3,023
Springfield		1,337

VIRGINIA.

	1860.	1870.
ALEXANDRIA	12,652	13,570
Charlottesville		2,838
Danville		3,463
Fairfax	1,056	1,800
Farmville	1,536	1,543
FREDERICKSBURG	5,022	4,046
Hampton	1,848	2,300
Harrisonburg	1,023	2,036
Lexington	2,135	2,873
LYNCHBURG	6,853	6,825
Manchester	2,793	2,599
NORFOLK	14,620	19,229
PETERSBURG	18,266	18,950
PORTSMOUTH	9,486	10,492
Richmond	37,920	51,038
Staunton	3,875	5,120
Winchester	4,392	4,477
Wytheville	1,111	1,617

WASHINGTON, (Ter.)

	1860.	1870.
Olympia		1,203
Seattle		1,107
Walla Walla		1,394

WEST VIRGINIA.

	1860.	1870.
Charleston	1,520	3,162
Grafton	891	1,987
Martinsburg	3,364	4,863
PARKERSBURG	2,493	5,546
South Wheeling	2,630	3,158
Weston	820	1,111
Wheeling	14,083	19,280

WISCONSIN.

	1860.	1870.
APPLETON	2,345	4,518
Baraboo	1,360	1,528
BEAVER DAM	2,765	3,265
BELOIT	4,098	4,396
Berlin	1,449	2,777
Chippewa Falls		2,507
Eau Claire City		2,293
FOND DU LAC	5,460	12,764
Fort Atkinson		2,010
Fort Howard	694	2,462
GREEN BAY	2,275	4,666
JANESVILLE	7,703	8,789
Jefferson	1,369	2,176
KENOSHA	3,990	4,309
LA CROSSE	3,860	7,785
Madison	6,611	9 176
MANITOWOC	3,059	5,168
Menasha	1,436	2,484
MILWAUKEE	45,246	71,440
Mineral Point	2,389	3,275
Monroe	939	3,408
Neenah	1,296	2,655
Oconto	887	2,655
OSHKOSH	6,086	12,663
Platteville		2,537
PORTAGE	2,879	3,945
Prairie Du Chien		2,700
RACINE	7,822	9,880
Ripon	2,025	2,976
SHEBOYGAN	4,262	5,310
Sparta	1,284	2,314
WATERTOWN	5,302	7,550
Waukesha	1,456	2,633
Waupun	865	1,011
Wausau	543	2,349
Winneconne		1,159

WYOMING, (Ter.)

	1860.	1870.
Cheyenne		1,450

POPULATION OF THE UNITED STATES, FROM 1790 TO 1870,

WITH NAMES OF CAPITALS, AREA, AND DATE WHEN ORGANIZED AND ADMITTED.

NAME.	CAPITAL.	1870	1860	1850	1840	1830	1820	1810	1800	1790	When organized.	When admitted.	Area, in sq. miles.
Alabama	Montgomery	996,992	964,201	771,623	590,756	309,527	127,901	....	....	....	1817	1819	50,722
Arkansas	Little Rock	484,471	435,450	209,897	97,574	30,388	14,255	....	....	....	1819	1836	52,198
California	Sacramento	560,247	379,994	92,597	....	....	....	....	....	....	......	1850	188,981
Connecticut	Hartford and New Haven	537,454	460,147	370,792	309,978	297,675	275,148	261,942	251,002	237,946	......	1788	4,750
Delaware	Dover	125,015	112,216	91,532	78,085	76,748	72,749	72,674	64,273	59,096	......	1787	2,120
Florida	Tallahassee	187,748	140,424	87,445	54,477	34,730	....	....	....	....	1822	1845	59,268
Georgia	Atlanta	1,184,109	1,057,286	906,185	691,392	516,823	340,985	252,433	162,686	82,548	......	1788	58,000
Illinois	Springfield	2,539,891	1,711,951	851,470	476,183	157,445	55,162	12,282	....	....	1809	1818	55,410
Indiana	Indianapolis	1,680,637	1,350,428	988,416	685,866	343,031	147,178	24,520	5,641	....	1800	1816	33,809
Iowa	Des Moines	1,191,792	674,913	192,214	43,112	....	....	....	....	....	1838	1846	55,045
Kansas	Topeka	364,399	107,206	....	....	....	....	....	....	....	1854	1861	81,318
Kentucky	Frankfort	1,321,011	1,155,684	982,405	779,828	687,917	564,135	406,511	220,955	73,677	......	1792	37,680
Louisiana	New Orleans	726,915	708,002	517,762	352,411	215,739	152,923	76,556	....	....	1805	1812	41,346
Maine	Augusta	626,915	628,279	583,169	501,793	399,455	298,269	228,705	151,719	96,540	......	1820	35,000
Maryland	Annapolis	780,894	687,049	583,034	470,019	447,040	407,350	380,546	341,548	319,728	......	1788	11,124
Massachusetts	Boston	1,457,351	1,231,066	994,514	737,699	610,408	523,159	472,040	422,845	378,787	......	1788	7,800
Michigan	Lansing	1,184,059	749,113	397,654	212,267	31,639	8,765	4,762	....	....	1805	1837	56,451
Minnesota	St. Paul	439,706	172,023	6,077	....	....	....	....	....	....	1849	1857	83,531
Mississippi	Jackson	827,922	791,305	606,526	375,651	136,621	75,448	40,352	8,850	....	1798	1817	47,156
Missouri	Jefferson City	1,721,295	1,182,012	682,044	383,702	140,455	66,557	20,845	....	....	1812	1821	65,350
Nebraska	Lincoln	122,993	28,841	....	....	....	....	....	....	....	1854	1866	75,995
Nevada	Carson City	42,491	6,857	....	....	....	....	....	....	....	1861	1864	112,090
New Hampshire	Concord	318,300	326,073	317,976	284,574	269,328	244,022	214,460	183,858	141,885	......	1788	9,280
New Jersey	Trenton	906,096	672,035	489,555	373,306	320,823	277,426	245,562	211,149	184,139	......	1787	8,320
New York	Albany	4,382,759	3,880,735	3,097,394	2,428,921	1,918,608	1,372,111	959,049	589,051	340,120	......	1788	47,000
North Carolina	Raleigh	1,071,361	992,622	869,039	753,419	737,987	638,829	555,500	478,103	393,751	......	1789	50,704
Ohio	Columbus	2,665,260	2,339,511	1,980,329	1,519,467	937,903	581,295	230,760	45,365	....	1787	1802	39,964
Oregon	Salem	90,923	52,465	13,294	....	....	....	....	....	....	1848	1859	95,274
Pennsylvania	Harrisburg	3,521,791	2,906,215	2,311,786	1,724,033	1,348,233	1,047,507	810,091	602,365	434,373	......	1787	46,000
Rhode Island	Providence and Newport	217,353	174,620	147,545	108,830	97,199	83,015	76,931	69,122	68,825	......	1790	1,306
South Carolina	Columbia	705,606	703,708	668,507	594,398	581,185	502,741	415,115	345,591	249,073	......	1788	34,000
Tennessee	Nashville	1,258,520	1,109,801	1,002,717	829,210	681,904	422,771	261,727	105,602	35,691	......	1796	45,600
Texas	Austin	818,579	604,215	212,592	....	....	....	....	....	....	......	1845	274,356
Vermont	Montpelier	330,551	315,098	314,120	291,948	280,652	235,966	217,895	154,465	85,425	......	1791	10,212
Virginia	Richmond	1,225,163	1,596,318	1,421,661	1,239,797	1,211,405	1,065,116	974,600	880,200	747,610	......	1788	38,392
West Virginia	Wheeling	442,014	....	....	....	....	....	....	....	....	......	1862	23,000
Wisconsin	Madison	1,054,670	775,881	305,391	30,945	....	....	....	....	....	1836	1848	53,924
Total of the States	....	38.113,253	31,183,744	23,067,262	17,019,641	12,820,868	9,600,783	7,215,858	5,294,390	3,929,214			1,992,476
Alaska	Sitka	....	....	....	....	....	....	....	....	....	1868	......	577,390
Arizona	Tucson	9,658	....	....	....	....	....	....	....	....	1863	......	113,916
Colorado	Denver	39,864	34,277	....	....	....	....	....	....	....	1861	......	104,500
Dakota	Yankton	14,181	4,837	....	....	....	....	....	....	....	1861	......	150,932
District of Columbia	Washington	131,700	75,080	51,687	43,712	39,834	33,039	24,023	14,093	....	1790	......	60
Idaho	Boisé City	14,999	....	....	....	....	....	....	....	....	1863	......	86,294
Indian Territory	....	....	....	....	....	....	....	....	....	....	......	......	68,991
Montana	Virginia City	20,595	....	....	....	....	....	....	....	....	1864	......	143,776
New Mexico	Santa Fé	91,874	93,516	61,547	....	....	....	....	....	....	1850	......	121,201
Utah	Salt Lake City	86,786	40,273	11,380	....	....	....	....	....	....	1850	......	84,276
Washington	Olympia	23,955	11,594	....	....	....	....	....	....	....	1853	......	69,994
Wyoming	Cheyenne	9,118	....	....	....	....	....	....	....	....	1868	......	97,883
Total of the Territories	....	442,730	259,577	124,614	43,712	39,834	33,039	24,023	14,093				1,619,213
On public ships in service of the United States	....	....	....	....	6,100	5,318							
Total of the United States	....	38,555,983	31,443,321	23,191,876	17,069,453	12,866,020	9,633,822	7,239,881	5,308,483	3,929,214			3,611,689

POPULATION OF THE PRINCIPAL CITIES OF THE UNITED STATES,

HAVING A POPULATION OF OVER 25,000 IN 1870.

	NAMES.	1850	1860	1870
1	New York, N. Y	515,547	805,658	942,292
2	Philadelphia, Pa.*	121,376	565,529	674,022
3	Brooklyn, N. Y	96,838	266,661	396,099
4	St. Louis, Mo	77,860	160,773	310,864
5	Chicago, Ill	29,963	112,172	298,977
6	Baltimore, Md	169,054	212,418	267,354
7	Boston, Mass	....	177,840	250,526
8	Cincinnati, Ohio	115,435	161,044	216,239
9	New Orleans, La	116,375	138,675	191,418
10	San Francisco, Cal	....	56,802	149,473
11	Buffalo, N. Y	42,261	81,129	117,714
12	Washington, D. C	40,001	61,122	109,199
13	Newark, N. J	38,894	71,941	105,059
14	Louisville, Ky	43,194	68,033	100,753
15	Cleveland, Ohio	17,034	43,417	92,829
16	Pittsburg, Pa	46,601	49,217	86,076
17	Jersey City, N. J	6,856	29,226	82,546
18	Detroit, Mich	21,019	45,619	79,577
19	Milwaukee, Wis	....	45,246	71,440
20	Albany, N. Y. †	50,763	62,367	69,422
21	Providence, R. I	41,513	50,666	68,904
22	Rochester, N. Y	36,403	48,204	62,386
23	Allegheny, Pa	21,262	28,702	53,180
24	Richmond, Va	27,570	37,910	51,038
25	New Haven, Conn	20,345	39,267	50,840
26	Charleston, S. C	42,985	40,519	48,956
27	Indianapolis, Ind	8,091	18,611	48,244
28	Troy, N. Y	28,785	39,235	46,465
29	Syracuse, N. Y	22,271	28,119	43,051
30	Worcester, Mass	17,049	24,960	41,105
31	Lowell, Mass	33,383	36,827	40,928
32	Memphis, Tenn	8,841	22,623	40,226
33	Cambridge, Mass	....	26,060	39,634
34	Hartford, Conn	17,966	29,152	37,180
35	Scranton, Pa	....	9,223	35,092
36	Reading, Pa	15,743	26,162	33,930
37	Paterson, N. J	11,334	19,586	33,579
38	Kansas City, Mo	....	4,418	32,260
39	Mobile, Ala	20,515	29,258	32,034
40	Toledo, Ohio	3,829	13,768	31,584
41	Portland, Me.	20,815	26,341	31,413
42	Columbus, Ohio	17,882	18,554	31,274
43	Wilmington, Del	13,979	21,258	30,841
44	Dayton, Ohio	10,977	20,081	30,473
45	Lawrence, Mass	8,282	17,639	28,921
46	Utica, N. Y	17,565	22,529	28,804
47	Charlestown, Mass	....	25,065	28,323
48	Savannah, Ga	15,312	22,292	28,235
49	Lynn, Mass	14,257	19,083	28,233
50	Fall River, Mass	12,524	14,026	26,766
51	Springfield, Mass	11,765	15,199	26,703
52	Nashville, Tenn	10,165	16,988	25,872
53	Peoria, Ill	5,095	14,045	25,787

* In 1854, Philadelphia City and County consolidated.

† The limits of the city of Albany having been extended since 1870, the population of the city as now bounded, is 76,216.

POPULATION OF THE DOMINION OF CANADA,

FROM THE OFFICIAL CENSUS OF 1871.

PROVINCE OF ONTARIO.

COUNTIES.	
Addington	21,312
Algoma	5,007
Bothwell	20,701
Brant	32,259
Brockville	10,475
Bruce	48,515
Cardwell	16,500
Carleton	21,739
Cornwall	7,114
Dundas	18,777
Durham	37,381
Elgin	33,666
Essex	32,697
Frontenac	16,310
Glengarry	20,524
Grey	59,395
Grenville	13,197
Haldimand	20,091
Halton	22,606
Hastings	48,364
Huron	66,165
Kent	26,836
Lambton	31,994
Lanark	33,020
Leeds	34,246
Lennox	16,396
Lincoln	20,672
Middlesex	66,769
Muskoka	5,400
Niagara	3,696
Nipissing	1,791
Norfolk	30,763
Northumberland	39,085
Ontario	45,890
Oxford	48,237
Parry Sound	1,519
Peel	16,369
Perth	46,522
Peterborough	30,475
Prescott	17,647
Prince Edward	20,336
Renfrew	27,974
Russell	18,344
Simcoe	57,390
Stormont	11,873
Victoria	30,200
Waterloo	40,251
Welland	20,573
Wellington	63,290
Wentworth	30,883
York	59,982
Total	1,620,842

PROVINCE OF QUEBEC.

COUNTIES.	
Argenteuil	12,806
Arthabaska	17,611
L'Assomption	15,473
Bagot	19,491
Beauce	27,253
Beauharnois	14,757
Bellechasse	17,637
Berthier	19,804
Bonaventure	15,923
Brome	13,757
Chambly	10,498
Champlain	22,052
Charlevoix	15,611
Chateauguay	16,166
Chicoutimi	17,493
Compton	13,665
Dorchester	16,779
Drummond	14,281
Gaspe	15,557
Hochelaga	25,640
Huntingdon	16,304
Iberville	15,413
L'Islet	13,517
Jacques Cartier	11,179
Jolliette	23,075
Kamouraska	21,254
Labrador	3,699
Laprairie	11,861
Laval	9,472
Levis	24,831
Lotbiniere	20,606
Magdalen Island	2,172
Maskinonge	15,079
Megantic	18,879
Missisquoi	16,922
Montcalm	12,742
Montmagny	13,555
Montmorency	12,085
Napierville	11,688
Nicolet	23,262
Ottawa	38,597
Pontiac	15,791
Portneuf	22,569
Quebec	19,607
Richelieu	20,048
Richmond	11,214
Rimouski	27,418
Rouville	17,634
Saguenay	1,788
Shefford	19,077
Soulanges	10,808
St. Hyacinthe	18,310
St. John's	12,122
St. Maurice	11,124
Stanstead	13,138
Temiscouata	22,491
Terrebonne	19,591
Two Mountains	15,615
Vaudreuil	11,003
Vercheres	12,717
Wolfe	8,823
Yamaska	16,317
Total	1,190,505

PROVINCE OF NEW BRUNSWICK.

Albert	10,672
Carleton	19,938
Charlotte	25,882
Gloucester	18,810
Kent	19,101
Kings	24,593
Northumberland	20,116
Queens	13,847
Restigouche	5,575
St. John	52,303
Sunbury	6,824
Victoria	11,641
Westmoreland	29,335
York	27,140
Total	285,777

PROVINCE OF NOVA SCOTIA.

COUNTIES.	
Annapolis	18,121
Antigonish	16,512
Cape Breton	26,454
Colchester	23,331
Cumberland	23,518
Digby	17,037
Guysborough	16,555
Halifax	56,963
Hants	21,302
Inverness	23,415
Kings	21,509
Lunenburg	23,834
Pictou	32,114
Queens	10,554
Richmond	14,268
Shelburne	12,417
Victoria	11,346
Yarmouth	18,550
Total	387,800

PROVINCE OF MANITOBA.

Manitoba	11,963

SUMMARY.

Ontario	1,620,842
Quebec	1,190,505
New Brunswick	285,777
Nova Scotia	387,800
Manitoba	11,963
Total	3,496,887

POPULATION OF THE GLOBE.

The latest and best authority gives the Population of the Globe as follows:

America	72,800,000
Europe	267,000,000
Asia	798,600,000
Africa	188,000,000
Pacific Islands	3,800,000
Total	1,330,200,000

About 3,600 different languages are spoken, and nearly 1,000 different religious sects exist. The adherents of the principal religions, counting the whole population, are about as follows:

Greek and other Oriental Churches	75,792,000
Roman Catholics	195,000,000
Protestants	98,139,000
Mohammedans	160,000,000
Buddhists, and other Asiatic religions	600,000,000
Pagans	200,000,000
Jews	6,000,000


PACIFIC OCEAN
WASHINGTON
OREGON
CALIFORNIA
NEVADA
IDAHO
MONTANA
WYOMING
UTAH
COLORADO
ARIZONA
NEW MEXICO
DAKOTA
NEBRASKA
KANSAS
INDIAN TERRITORY
TEXAS
SONORA
CHIHUAHUA
MEXICO
SWAN RIVER
MANITOBA
Blackfeet Indians
Salt Lake City
Carson City
Sacramento
San Francisco
Los Angeles
San Diego
Santa Fe
Denver
Helena
Olympia
Salem
Tucson
Chihuahua
El Paso
Great Salt Lake
Union Pacific Railway
Central Pacific R.R.
Missouri River
Columbia R.
Rio Grande
Rio Colorado
Gila R.
Arkansas River
Yellow Stone River



A RAIL ROAD MAP OF THE UNITED STATES.

HARRISON & WARNER
Publishers
From H. H. LLOYD & CO'S
ATLAS OF THE UNITED STATES

Scale. $\frac{1}{7.500\,000}$
0 50 100 150 200 Miles
West from Washington
0° Lon. East from Washington
90° Lon. West from Greenwich
ATLANTIC O.
GULF OF MEXICO
RAINY LAKE
LAKE OF THE WOODS
L. SUPERIOR
L. MICHIGAN
L. HURON
L. ONTARIO
LAKE ERIE
QUEBEC
ONTARIO
MAINE
NEW YORK
PENNSYLVANIA
MINNESOTA
WISCONSIN
MICHIGAN
IOWA
ILLINOIS
INDIANA
OHIO
MISSOURI
KENTUCKY
WEST VIRGINIA
VIRGINIA
TENNESSEE
NORTH CAROLINA
SOUTH CAROLINA
ARKANSAS
MISSISSIPPI
ALABAMA
GEORGIA
LOUISIANA
FLORIDA
TEXAS
Bahama Islands
CHICAGO
BALTIMORE
WASHINGTON
CHARLESTON
Cape Canaveral
Cape Cod



ATLAS OF THE UNITED STATES.

COUNTY MAP OF NEW ENGLAND
And the Provinces of
QUEBEC, NEW BRUNSWICK, NOVA SCOTIA AND PRINCE EDWARD ISLAND.

HARRISON & WARNER
Publishers.
From H. H. LLOYD & CO'S
ATLAS OF THE UNITED STATES.

SCALE OF MILES
0 10 20 40 60 80 100
Long. E. from Washington
Long. W. from Greenwich
GULF OF ST. LAWRENCE
ANTICOSTI I.
RIVER ST. LAWRENCE
BAY OF FUNDY
NORTHUMBERLAND STRAIT
NEW BRUNSWICK
NOVA SCOTIA
PRINCE EDWARD ISLAND
CAPE BRETON
MAINE
NEW HAMPSHIRE
VERMONT
CONNECTICUT
QUEBEC
HALIFAX
FREDERICTON
CHARLOTTE
RESTIGOUCHE
GLOUCESTER
NORTHUMBERLAND
KENT
CHARLEVOIX
MONTMORENCY
Cape Sable
Cape Gaspe
Cape North
Cape Canso


SCALE OF MILES
0 10 20 40 60 80 100
4 West
4 East from Wash.n
Long. W. from Greenwich
83
81
79
77
75
47
45
43
39
37
ALGOMA
LAKE HURON
GEORGIAN BAY
LAKE NIPISSING
ONTARIO
LAKE ERIE
NEW YORK
PENNSYLVANIA
OHIO
WEST VIRGINIA
VIRGINIA
MARYLAND
NEW JERSEY
DELAWARE
New York to San Francisco via Panama 5,275 miles

From H. H. LLOYD & CO'S
ATLAS OF THE UNITED STATES.

ATLAS OF THE UNITED STATES.

COUNTY MAP OF NEW YORK, NEW JERSEY, PENNSYLVANIA, OHIO, DELAWARE MARYLAND, VIRGINIA, WEST VIRGINIA And the Province of ONTARIO.

HARRISON & WARNER
Publishers.


Long. W. from Washington
10
8
6
NORTH CAROLINA
SOUTH CAROLINA
GEORGIA
FLORIDA
35
33
31
29
27
GULF STREAM
LITTLE BAHAMA BANK
GREAT BAHAMA BANK
PROVIDENCE N.W. CHANNEL
PROVIDENCE N.E. CHANNEL
Cape Hatteras
Cape Fear
Cape Romain
Charleston Entrance
Cape Canaveral
Cape St. Blas
Cape Romano
Cape Sable
Lake Okeechobee
85
83
79
Long. W. from Greenwich
77

ATLAS OF THE UNITED STATES.

COUNTY MAP OF NORTH CAROLINA, SOUTH CAROLINA, GEORGIA AND FLORIDA.

HARRISON & WARNER
Publishers.
From H. H. LLOYD & CO'S
ATLAS OF THE UNITED STATES

SCALE OF MILES
0 10 20 40 60 80 100

ATLAS OF THE UNITED STATES

COUNTY MAP OF TENNESSEE, KENTUCKY, ALABAMA, MISSISSIPPI, ARKANSAS AND LOUISIANA.

HARRISON & WARNER
Publishers.
From H. H. LLOYD & CO'S
ATLAS OF THE UNITED STATES.


SCALE OF MILES
0 10 20 40 60 80 100
Long. W. from Washington
16
14
12
10
8
6
Long. W. from Greenwich
93
91
89
87
85
39
35
33
31
29
KENTUCKY
TENNESSEE
ARKANSAS
MISSISSIPPI
ALABAMA
LOUISIANA
MISSISSIPPI RIVER



ATLAS OF THE UNITED STATES.

COUNTY MAP OF MICHIGAN, WISCONSIN, INDIANA, ILLINOIS, IOWA AND MISSOURI.

HARRISON & WARNER

Publishers.

From A. H. LLOYD & CO'S

ATLAS OF THE UNITED STATES.

SCALE OF MILES
10
20
40
60
80
100
Long. West from Washington
6
47
45
41
39
37
Long. W. from Greenwich
93
91
89
87
85
LAKE SUPERIOR
LAKE MICHIGAN
MICHIGAN
WISCONSIN
IOWA
ILLINOIS
INDIANA
MISSOURI
ISLE ROYALE attached to Michigan


DAKOTA
NEBRASKA
KANSAS
MINNESOTA
IOWA
SCALE OF MILES
0 10 20 40 60 80 100

ATLAS OF THE UNITED STATES.

COUNTY MAP OF KANSAS, NEBRASKA, DAKOTA, AND MINNESOTA.

HARRISON & WARNER
Publishers.
From H. H. LLOYD & CO'S
ATLAS OF THE UNITED STATES.


Long. W. from Washington
28
26
24
22
20
18
35
33
29
27
103
101
99
95
INDIAN TERRITORY
CHEROKEE COUNTRY
CEDED TO U.S. BY CHOCTAWS AND CHICKASAWS
KIOWA COMANCHE AND APACHE RES.
CHICKASAW NATION
CHOCTAW NATION
CREEK COUNTRY
POTTA WATOMIES
SEMINOLES
SKC & FOX
Fort Sill
Ft. Arbuckle
Ft. Washita
Ft. Towson
Ft. Gibson
Tahlequah
Fayetteville
Canadian River
Cimarron R.
Washita R.
Red River
COLFAX
MORA
SAN MIGUEL
PART OF VALENCIA
Las Vegas
Santa Rosa
Fort Sumner
APACHES
Rio Pecos
Roswell
YOUNG TERRITORY
WIGEFARTH
LLANO ESTACADO
(STAKED PLAIN)
Double Mt.
Colorado River
Big Springs
BEXAR DISTRICT
Fort Chadbourne
EL PASO
LIPAN APACHES
Guadalupe Pass
Elizario
Fort Davis
PRESIDIO
PECOS
Camp Lancaster
Howard Spring
Camp Hudson
Rio Grande
Ft. Leaton
Presidio del Norte
San Carlos
Presidio de S. Vicente
TEXAS
HARDEMAN
WILBARGER
WICHITA
CLAY
MONTAGUE
COOKE
GRAYSON
FANNIN
LAMAR
RED RIVER
BOWIE
KNOX
BAYLOR
ARCHER
HASKELL
THROCKMORTON
YOUNG
JACK
WISE
DENTON
COLLIN
HUNT
HOPKINS
TITUS
CASS
JONES
SHACKELFORD
STEPHENS
PALO PINTO
PARKER
TARRANT
DALLAS
KAUFMAN
RAINS
WOOD
MARION
HARRISON
TAYLOR
CALAHAN
EASTLAND
ERATH
HOOD
JOHNSON
ELLIS
VAN ZANDT
SMITH
RUSK
PANOLA
RUNNELS
COLEMAN
BROWN
COMANCHE
HAMILTON
BOSQUE
HILL
NAVARRO
HENDERSON
ANDERSON
CHEROKEE
NACOGDOCHES
SHELBY
CONCHOS
McCULLOCH
SAN SABA
LAMPASAS
CORYELL
McLENNAN
LIMESTONE
FREESTONE
HOUSTON
ANGELINA
SABINE
MENARD
MASON
LLANO
BURNET
WILLIAMSON
BELL
FALLS
ROBERTSON
LEON
MADISON
WALKER
TRINITY
POLK
TYLER
JASPER
NEWTON
KEMBLE
GILLESPIE
BLANCO
TRAVIS
MILAM
BURLESON
BRAZOS
GRIMES
MONTGOMERY
LIBERTY
HARDIN
ORANGE
JEFFERSON
EDWARDS
KERR
KENDALL
BANDERA
COMAL
HAYS
BASTROP
LEE
WASHINGTON
AUSTIN
HARRIS
CHAMBERS
GALVESTON
UVALDE
MEDINA
BEXAR
GUADALUPE
CALDWELL
GONZALES
FAYETTE
COLORADO
FORT BEND
BRAZORIA
WHARTON
MATAGORDA
ZAVALA
FRIO
ATASCOSA
WILSON
KARNES
DE WITT
LAVACA
JACKSON
VICTORIA
CALHOUN
GOLIAD
REFUGIO
BEE
LIVE OAK
SAN PATRICIO
MAVERICK
DIMMIT
LA SALLE
McMULLEN
WEBB
ENCINAL
DUVAL
NUECES
ZAPATA
STARR
HIDALGO
CAMERON
Austin City
Houston
Galveston
San Antonio
Corpus Christi
Brownsville
Laredo
Eagle Pass
Fredericksburg
Waco Village
Jacksboro
Gainesville
Sherman
Paris
Jefferson
Nacogdoches
Matagorda
Indianola
Galveston I.
Matagorda I.
St. Josephs
Aransas Pass
Mustang I.
Padre I.
Point Isabel
Matamoras
Reynosa
Camargo
Mier
Guerero
Monclova
Laguna de S. Maria
S. Rosa
Candela
Sabinas
Presidio San Juan
S. Fernando
Nava
Baya
Cruces
Pona
Laredo Nuevo
SCALE OF MILES
0
10
20
40
60
80
100

ATLAS OF THE UNITED STATES.

COUNTY MAP OF TEXAS, AND INDIAN TERRITORY.

HARRISON & WARNER
Publishers.
From H. H. LLOYD & CO'S
ATLAS OF THE UNITED STATES.



ATLAS OF THE UNITED STATES.

COUNTY MAP OF COLORADO, UTAH, NEW MEXICO, AND ARIZONA.

HARRISON & WARNER Publishers.

From H. H. LLOYD & CO'S ATLAS OF THE UNITED STATES

Long. W. from Washington
36
34
32
30
41
39
37
35
33
113
111
109
107
Long. W. from Greenwich
UTAH
COLORADO
ARIZONA
NEW MEXICO
BOX ELDER
TOOELE
MILLARD
BEAVER
SEVIER
PIUTE
WASHINGTON
KANE
IRON
JUAB
SANPETE
UTAH
SALT LAKE
WASATCH
SUMMIT
CACHE
WEBER
MORGAN
DAVIS
RICH
UINTAH INDIANS
INDIANS
UTE INDIANS
LARIMER
WELD
BOULDER
ARAPAHOE
DOUGLAS
EL PASO
GREENWOOD
PUEBLO
BENT
LAS ANIMAS
HUERFANO
COSTELLO
CONEJOS
SAGUACHE
LAKE
PARK
SUMMIT
FREMONT
GRAND
MIDDLE PARK
NORTH PARK
SOUTH PARK
TAOS
COLFAX
MORA
RIO ARRIBA
SANTA ANA
SANTA FE
SAN MIGUEL
BERNALILLO
VALENCIA
PART OF VALENCIA
SOCORRO
LINCOLN
DONA ANA
GRANT
MESCALERO APACHES
NAVAJOE INDIANS
MOHAVE
YAVAPAI
YUMA
PIMA
MARICOPA
PAPAGOS
COSNINAS
Salt Lake Desert
Great Salt Lake
Salt Lake City
Ogden
Provo City
Fillmore
Beaver
St. George
Denver City
Golden City
Boulder
Pueblo
Colorado City
Canon City
Trinidad
Fort Lyon
Kit Carson
Julesburg
Greeley
Cheyenne
Laramie
Pikes Peak
Spanish Peaks
Santa Fe
Albuquerque
Las Vegas
Fernandez de Taos
Socorro
Mesilla
El Paso del Norte
Fort Stanton
Fort Sumner
Prescott
Tucson
Wickenburg
La Paz
Yuma
Mohave City
Ft. Defiance
Ft. Wingate
Pueblo of Oraibe
Moquis
Mt. Kendrick
San Francisco Mt.
Bill Williams Mt.
Colorado Chiquito R.
Rio Colorado
Gila R.
Rio Grande del Norte
Rio Pecos
Grand River
Green River
San Juan R.
Arkansas River
South Platte
Sierra Blanca
Mogollon Mts.
Guadalupe Pass
Apache Pass
UNION PACIFIC R.R.
SCALE OF MILES
0
10
20
40
60
80
100


Long. W. from Washington
CALIFORNIA
NEVADA
HUMBOLDT
CHURCHILL
STOREY
WASHOE
ORMSBY
DOUGLAS
ESMERALDA
LANDER
EUREKA
WHITE PINE
NYE
LINCOLN
ELKO
OWYHEE
SIERRA
NEVADA
PLACER
EL DORADO
SACRAMENTO
SAN JOAQUIN
STANISLAUS
MERCED
FRESNO
TULARE
KERN
INYO
MONO
SAN BERNARDINO
LOS ANGELES
SAN DIEGO
SANTA BARBARA
VENTURA
MONTEREY
SANTA CLARA
MENDOCINO
SONOMA
LASSEN
SISKIYOU
TEHAMA
BUTTE
YOLO
YUBA
PLUMAS
KLAMATH
HUMBOLDT
DEL NORTE
TRINITY
SHASTA
COLUSA
NAPA
MARIN
SAN FRANCISCO
SAN MATEO
SANTA CRUZ
ALAMEDA
CONTRA COSTA
AMADOR
CALAVERAS
TUOLUMNE
MARIPOSA
SAN LUIS OBISPO
YUMA
MOHAVE
YAVAPAI
BEAVER
TOOELE
BOX ELDER
WASHINGTON
SANTA BARBARA CHANNEL
SOUTHERN PACIFIC
TEXAS PACIFIC
Virginia City
Carson City
Austin
Eureka
Hamilton
Belmont
Pioche
Las Vegas
San Francisco
Sacramento
Stockton
Los Angeles
San Diego
Fort Yuma
Death Valley
Tulare Lake
Owens Lake
Mono Lake
Walker's L.
Pyramid L.
Great Salt Lake
Salt Lake Desert
Colorado River
Mohave River
Rio Virgin
Pah Utes
Chemehuevis
Hualpais
Mojaves
Yoteros
Shoshones
Pt. Conception
Pt. Arena
C. Mendocino
Farallon Is.
San Nicolas
San Clemente
S.ta Catalina
S.ta Rosa
S.ta Cruz
San Miguel
Los Coronados
All Saints Bay
Tejon Pass
Sonora Pass
Lassens Pass
Fredonyers Pass
46
44
42
40
38
36
34
32
123
121
119
117
115
113

ATLAS OF THE UNITED STATES.

COUNTY MAP OF CALIFORNIA AND NEVADA.

HARRISON & WARNER
Publishers.
From H. H. LLOYD & CO'S
ATLAS OF THE UNITED STATES.

SCALE OF MILES
0 10 20 40 60 80 100



ATLAS OF THE UNITED STATES.

COUNTY MAP OF IDAHO, MONTANA AND WYOMING.

HARRISON & WARNER Publishers.

From H. H. LLOYD & CO'S ATLAS OF THE UNITED STATES.

SCALE OF MILES
0
10
20
40
60
80
100
MONTANA
WYOMING
IDAHO
DAKOTA
UTAH
Great Salt Lake
Salt Lake Desert
Yellow Stone National Park
Long West from Washington
Long West from Greenwich

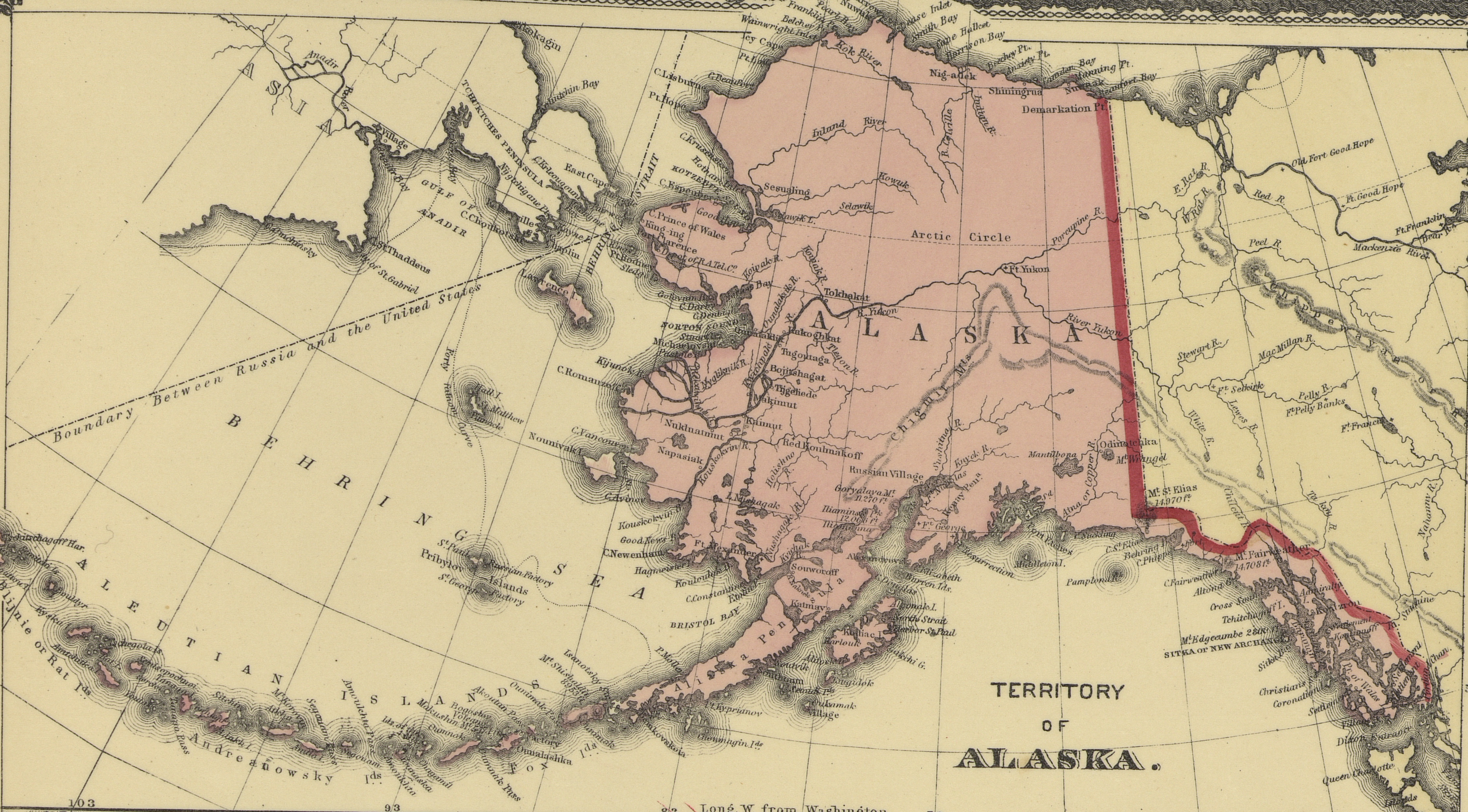

TERRITORY OF **ALASKA.**

ALASKA
ASIA
BEHRING SEA
ALEUTIAN ISLANDS
Boundary Between Russia and the United States
Arctic Circle
BRISTOL BAY
NORTON SOUND
ANADIR
Demarkation Pt.
Mt. St. Elias 14970 ft.
Mt. Fairweather 14708 ft.
SITKA OR NEW ARCHANGEL
Andreanowsky Ids.
Fox Ids.
Pribylov Islands
Pt. Barrow
Pt. Hope
Ft. Yukon
Queen Charlotte
65
60
55

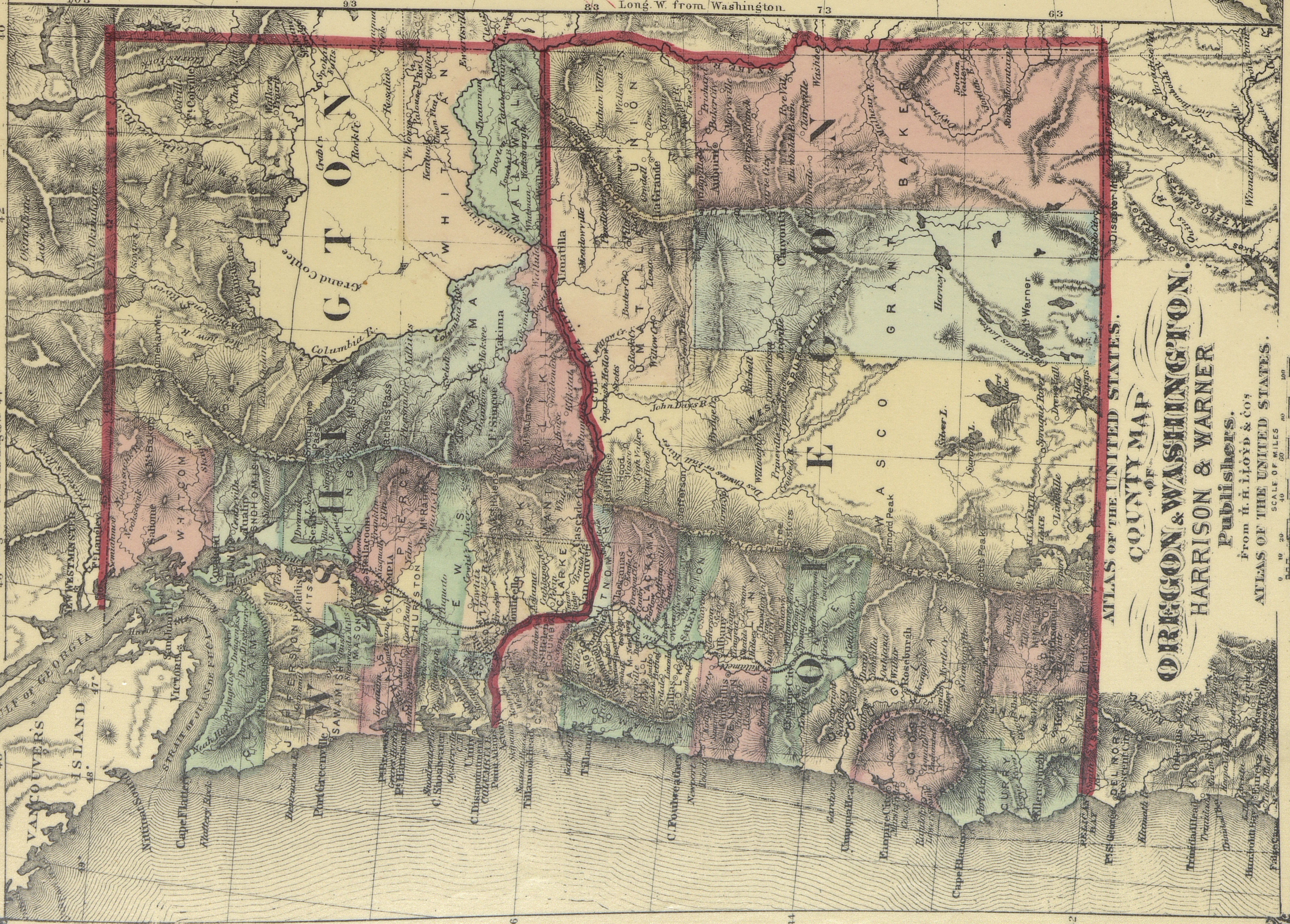

ATLAS OF THE UNITED STATES.
COUNTY MAP
OF
OREGON & WASHINGTON.
HARRISON & WARNER
Publishers.
From H. H. LLOYD & CO'S
ATLAS OF THE UNITED STATES.

SCALE OF MILES
0 10 20 40 60 80 100
Long. W. from Washington.
103
93
83
73
63
40
42
44
46
48
WASHINGTON
OREGON
WHITMAN
WALLA WALLA
YAKIMA
KLIKITAT
WHATCOM
SNOHOMISH
KING
PIERCE
LEWIS
CLARKE
JEFFERSON
CLALLAM
MASON
SAWAMISH
UMATILLA
UNION
BAKER
GRANT
WASCO
MULTNOMAH
CLACKAMAS
MARION
LINN
LANE
DOUGLAS
JACKSON
COOS
CURRY
Columbia R.
Grand Coulee
GULF OF GEORGIA
VANCOUVER'S ISLAND
DEL NORTE
Cape Flattery
Diamond Peak
Santa Rosa Mts.



MAP OF THE WEST INDIES.

HARRISON & WARNER
Publishers.
From H. H. LLOYD & CO'S
ATLAS OF THE UNITED STATES.

CARIBBEE ISLANDS
WINDWARD ISLANDS
LESSER ANTILLES
LEEWARD ISLANDS
GREATER ANTILLES
CARIBBEAN SEA
PORTO RICO
ST DOMINGO
HAYTI
JAMAICA
CUBA
Bahama Islands
YUCATAN CHANNEL
Florida Bay
Tampa Bay
VENEZUELA
BARCELONA
CARACAS
CARABOBO
COJEDES
CORO
MARACAIBO
TRUXILLO
BARINAS
MERIDA
ORINOCO
DELTA OF THE ORINOCO
ANGOSTURA
CITY OF BOLIVAR
RIO HACHA
SANTA MARTA
CARTAGENA
MOMPOS
OCANA
PAMPLONA
SANTANDER
PANAMA
BAY OF PANAMA
VERAGUAS
DARIEN
COSTA RICA
MOSQUITO
GRANADA
MATAGALPA
NEW SEGOVIA
Longitude West from Greenwich

WESTERN HEMISPHERE



NORTH POLE
ARCTIC OCEAN
GREENLAND
ICELAND
BAFFINS BAY
ASIA
KAMTCHATKA
RUSSIAN POSSESSIONS
ALEUTIAN ISLANDS
NORTH
BRITISH POSSESSIONS
HUDSON BAY
LABRADOR
NEWFOUNDLAND
CANADA
AMERICA
UNITED STATES
GULF OF MEXICO
WEST INDIES
CARIBBEAN SEA
BERMUDA IS.
AZORES OR WESTERN IS.
CAPE VERDE IS.
TROPIC OF CANCER
NORTH ATLANTIC OCEAN
NORTH PACIFIC OCEAN
SANDWICH ISLANDS
EQUATOR
OCEANICA
NEW GRANADA
VENEZUELA
GUIANA
SOUTH AMERICA
BRAZIL
PERU
BOLIVIA
ARGENTINE REPUBLIC
PATAGONIA
TROPIC OF CAPRICORN
SOUTH PACIFIC OCEAN
SOUTH ATLANTIC OCEAN
NEW ZEALAND
NEW HEBRIDES
MARQUESAS ISLANDS
LOW ISLANDS
FALKLAND IS.
Cape Horn
SOUTH SHETLAND
SOUTH ORKNEY IS.
GRAHAM LAND
ANTARCTIC CIRCLE
ANTARCTIC OCEAN
SOUTH VICTORIA
SOUTH POLE

PREPARED BY G.W.

FO

HARRISON

Entered according to Act of Congress in the year 1875 by G.W.&B.

EASTERN HEMISPHERE


NORTH POLE
ARCTIC OCEAN
EUROPE
RUSSIA
SIBERIA
RUSSIAN EMPIRE
ASIA
TOORKISTAN
MONGOLIA
MANCHURIA
CHINESE EMPIRE
CHINA
JAPAN
JAPAN ISLANDS
JAPAN SEA
OKHOTSK SEA
KAMTCHATKA
TURKEY
MEDITERRANEAN SEA
PERSIA
ARABIA
CABOOL
BELOOCHISTAN
BOD OR TIBET
HINDOOSTAN
INDIA
ARABIAN SEA
BAY OF BENGAL
SIAM
AFRICA
SAHARA OR GREAT DESERT
SOUDAN
SENEGAMBIA
GUINEA
GULF of GUINEA
NUBIA
ABYSSINIA
EGYPT
TRIPOLI
FEZZAN
CONGO
CAPE COLONY
MADAGASCAR
TROPIC OF CANCER
EQUATOR
TROPIC OF CAPRICORN
ATLANTIC OCEAN
INDIAN OCEAN
AUSTRALIAN OCEAN
PACIFIC OCEAN
BORNEO
CELEBES
PHILIPPINE ISLANDS
NEW GUINEA
WEST AUSTRALIA
NORTH AUSTRALIA
SOUTH AUSTRALIA
NEW SOUTH WALES
VICTORIA
AUSTRALIA
VAN DIEMEN'S LAND
Kerguelens Land or Desolation I.
ANTARCTIC CIRCLE
ANTARCTIC CONTINENT
SOUTH POLE
90

G.W. & C.B. COLTON & CO.
FOR
N & WARNER

B. Colton & Co in the Office of the Librarian of Congress, at Washington.

NORTHERN


95
94
93
LONGITUDE WEST
FROM GRE
40
39
ATCHISON
NODAWAY
WORTH
HARRISON
MERCER
PUTNAM
GENTRY
SULLIVAN
GRUNDY
HOLT
ANDREW
DAVIESS
DE KALB
LINN
LIVINGSTON
DONIPHAN
BUCHANAN
CLINTON
CALDWELL
CHARITON
CARROLL
PLATTE
CLAY
RAY
SALINE
LAFAYETTE
JACKSON
JOHNSON
PETTIS
CASS
HENRY
BENTON
BATES
MORGAN
COOPER
HOWARD
JEFFERSON
LEAVENWORTH
WYANDOTT
DOUGLAS
MIAMI
FRANKLIN
ANDERSON
LINN
NEBRASKA
KANSAS
IOWA
BROWNVILLE
ROCKPORT
MARYSVILLE
GRANT CITY
BETHANY
PRINCETON
UNIONVILLE
MILAN
TRENTON
OREGON
SAVANNAH
GALLATIN
MAYSVILLE
CHILLICOTHE
LINNEUS
ST. JOSEPH
TROY
HIAWATHA
FALLS CITY
ATCHISON
PLATTSBURG
KINGSTON
CARROLLTON
KEYTESVILLE
PLATTE CITY
LEAVENWORTH
LIBERTY
RICHMOND
LEXINGTON
OSKALOOSA
WYANDOTT
INDEPENDENCE
MARSHALL
LAWRENCE
OLATHE
WARRENSBURG
SEDALIA
HARRISONVILLE
PAOLA
OHIO CITY
GARNETT
CLINTON
BUTLER
WARSAW
MOUND CITY
MISSOURI RIVER
CAMERON

Entered according to Act of Congress in the year 1875 by G.W.& C.B.Colton & Co.in the Office of the Librarian of Congress, at Washington.


…RN PART
92
91
40
39
SCHUYLER
SCOTLAND
CLARK
ADAIR
KNOX
LEWIS
MACON
SHELBY
MARION
RALLS
MONROE
RANDOLPH
AUDRAIN
PIKE
HOWARD
BOONE
CALLAWAY
MONTGOMERY
LINCOLN
WARREN
ST. CHARLES
ST. LOUIS
COLE
OSAGE
GASCONADE
FRANKLIN
JEFFERSON
MILLER
MARIES
MONITEAU
MORGAN
ADAMS
PIKE
SCOTT
GREEN
CALHOUN
JERSEY
GREENWICH

Township & Sectional

MAP OF THE STATE OF

MISSOURI

PREPARED BY G.W. & C.B. COLTON & CO.

FOR

HARRISON & WARNER

SCALE TWELVE MILES TO AN INCH.

0 5 10 20 30 40


SOUTHE
94
93
92
36
LONGITUDE WEST
BATES
HENRY
BENTON
MORGAN
MILLER
COLE
OSA
MARI
ST CLAIR
HICKORY
CAMDEN
VERNON
CEDAR
POLK
DALLAS
LACLEDE
PULASKI
PH
BARTON
DADE
GREEN
WEBSTER
WRIGHT
TEX
JASPER
LAWRENCE
CHRISTIAN
DOUGLASS
NEWTON
BARRY
STONE
TANEY
OZARK
HOW
McDONALD
CLINTON
OSCEOLA
WARSAW
TUSCUMBIA
LINN CREEK
STOCKTON
BOLIVAR
BUFFALO
LEBANON
LAMAR
GREENFIELD
MARSHFIELD
SPRINGFIELD
HARTVILLE
CARTHAGE
MOUNT VERNON
OZARK
NEOSHO
CASSVILLE
GALENA
FORSYTHE
GAINESVILLE
PINEVILLE
BENTON CARROLL BOONE MARION FUL
A R K A N

Entered according to Act of Congress in the year 1875 by G.W.&C.B.Colton & Co.in the Office of the Librarian of Congress, at Washington.

ERN PART

Township & Sectional
MAP OF THE STATE OF
MISSOURI

PREPARED BY G.W. & C.B. COLTON & CO.

FOR

HARRISON & WARNER



91
90
38
36
SAINT LOUIS
SAGE
GASCONADE
FRANKLIN
JEFFERSON
CRAWFORD
PHELPS
WASHINGTON
STE. GENEVIEVE
ST. FRANCOIS
PERRY
JACKSON
DENT
IRON
MADISON
BOLLINGER
CAPE GIRARDEAU
ALEXANDER
REYNOLDS
SHANNON
WAYNE
SCOTT
CARTER
STODDARD
MISSISSIPPI
BUTLER
RIPLEY
OREGON
OWELL
NEW MADRID
DUNKLIN
PEMISCOT
KENTUCKY
TENNESSEE
GREENE
RANDOLPH
SHARP
LTON
SAS
CAIRO
COLUMBUS
HICKMAN
DYERSBURG
FIFTH PRINCIPAL MERIDIAN
SCALE TWELVE MILES TO AN INCH.
0 5 10 20 30 40
FROM GREENWICH

POPULATION OF MISSOURI, BY TOWNSHIPS.

U. S. CENSUS, 1870.

ADAIR.	
Benton	3,369
Kirksville	1,471
Clay	1,340
Liberty	854
Morrow	877
Nineveh	420
Pettis	1,041
Polk	769
Salt River	1,164
Paulville	100
Walnut	495
Wilson	1,119
Wilson	32

ANDREW.	
Jackson	2,401
Fillmore	271
Jefferson	1,605
Lincoln	2,680
Nodaway City	286
Nodaway	2,363
Savannah	1,257
Platte	3,416
Rochester	2,672
Rochester	218

ATCHISON.	
Benton	680
Buchanan	905
Clark	1,276
Clay	1,673
Nishnabotona	1,250
Watson	75
Polk	562
Tarkio	1,120
Rockport	490
Sonora	265
Templeton	974
Phelps City	252

AUDRAIN.	
Cuivre	1,480
Linn	300
Loutre	1,003
Prairie	1,191
Salt River	5,602
Mexico	2,602
Saline	991
Wilson	1,740

BARRY.	
Copp's Creek	984
Crane Creek	527
Flat Creek	1,571
Cassville	287
King's Prairie	857
McDonald	509
Mountain	704
Roaring River	667
Shoal Creek	1,686
Sugar Creek	2,112
White River	756

BARTON.	
Barton City	270
Doylesport	385
East Fork	452
Golden Grove	405
Lamar	1,611
Nashville	466
Newton	802
North Fork	544
Union	152

BATES.	
Boone	1,257
Charlotte	1,289
Deer Creek	1,057
Grand River	1,024
Lone Oak	1,360
Mingo	789
Mount Pleasant	2,688
Butler	1,064
Osage	500
Prairie City	1,786
Pleasant Gap	1,634
Spruce	1,506
Walnut Creek	1,070

BENTON.	
Alexandria	921
Cole	865
Frisco	1,401
Lindsey	1,383
Tom	799
Union	1,185
Warsaw Landing	498
White	1,993
Williams	2,277

BOLLINGER.	
Fillmore	427
German	1,117
Lorance	2,872
Liberty	1,680
Union	1,436
Wayne	630

BOONE.	
Bourbon	2,384
Cedar	5,020
Columbia	5,560
Columbia	2,236
Missouri	2,812
Rocheport	823
Perche	3,119
Rocky Fork	1,870

BUCHANAN.	
Bloomington	1,487
De Kalb	224
Centre	1,918
Crawford	1,516
Jackson	890
Lake	297
Marion	1,697
Easton	318
Platte	1,159
Rush	1,629
St. Joseph	19,565
1st ward	2,251
2d ward	3,367
3d ward	3,928
4th ward	5,217
5th ward	4,802
Tremont	1,106
Washington	3,042
Wayne	803

BUTLER.	
Ash Hills	491
Black River	492
Beaver Dam	786
Cane Creek	323
Epps	263
Gillis Bluff	203
Poplar Bluff	840
St Francis	246
Thomas	654

CALDWELL.	
Breckinridge	1,336
Breckinridge	515
Davis	573
Fairview	910
Proctorville	60
Gomer	558
Grant	909
Hamilton	1,658
Hamilton	975
Kidder	922
Kidder	195
Kingston	1,277
Kingston	414
Lincoln	589
Mirabile	931
Mirabile	140
New York	857
Rockford	870

CALLAWAY.	
Auxvasse	2,050
Portland	121
Bourbon	1,590
Cedar	2,453
Cote sans Besoin	869
Fulton	4,565
Fulton	1,585
Liberty	1,646
Nine Mile Prairie	3,679
Round Prairie	1,211
St. Aubert	1,139

CAMDEN.	
Adair	637
Auglaize	1,330
Jackson	810
Jasper	292
Osage	1,426
Linn Creek	132
Russell	1,141
Warren	472

CAPE GIRARDEAU.	
Apple Creek	2,626
Byrd	2,112
Jackson	459
Cape Girardeau	1,651
Cape Girardeau	3,585
1st ward	2,264
2d ward	1,321
Hubble	1,689
Liberty	870
Randol	1,534
Shawnee	1,676
Welch	589
White Water	1,226

CARROLL.	
Grand River	3,802
De Witt	317
Hurricane	2,285
Morris	3,831
Sugartree Bottom	2,186
Norborne	148
Wakenda	5,342
Carrollton	1,832

CARTER.	
Carter	760
Jackson	695

CASS.	
Austin	1,366
Big Creek	1,097
Camp Branch	1,258
Cold Water	439
Dolan	1,475
Everett	905
Grand River	3,978
Harrisonville	1,032
Index	795
Mount Pleasant	712
North Dolan	903
Pleasant Hill	3,502
Pleasant Hill	2,554
Polk	1,307
Sugar Creek	1,559

CEDAR.	
Benton	1,130
Box	1,307
Cedar	788
Jefferson	1,040
Lynn	2,670
Madison	1,561
Washington	978

CHARITON.	
Bee Branch	1,593
Bowling Green	1,496
Brunswick	4,576
Brunswick	1,645
Buffalo Lick	1,267
Chariton	651
Clarke	939
Cunningham	761
Keytesville	1,663
Keytesville	529
Missouri	820
Muscle Fork	710
Prairie	1,473
Salisbury	1,497
Salisbury	626
Wayland	674
Yellow Creek	1,016

CHRISTIAN.	
Benton	527
Finley	1,276
Galloway	480
Linden	1,440
Linden	81
Linn	309
Marion	473
Polk	1,243
Porter	959

CLARKE.	
Clay	1,119
Des Moines	1,235
St. Francisville	408
Folker	824
Grant	756
Jackson	1,472
Jefferson	843
Lincoln	1,100
Madison	1,060
Sweet Home	1,000
Union	1,155
Vernon	902
Alexandria	688
Washington	1,316
Wyaconda	885

CLAY.	
Fishing River	2,798
Missouri	5 2
Gallatin	2,241
Liberty	4,831
Liberty	1,700
Platte	3,085
Washington	2,609
Kearney	396

CLINTON.	
Concord	2,491
Plattsburg	1,067
Hardin	1,925
Jackson	1,752
Barnesville	27
Hainesville	248
Lafayette	2,007
Lathrop	1,702
Lathrop	523
Platte	1,631
Shoal	2,475
Cameron	1,428

COLE.	
Clark	800
Jefferson	1,839
Jefferson City	4,420
Liberty	901
Marion	1,108
Moreau	620
Osage	604

COOPER.	
Blackwater	548
Boonville	5,319
Boonville	3,506
Clark's Ford	1,126
Clear Creek	1,198
Kelly	1,372
La Mine	1,088
Lebanon	3,316
Moniteau	1,373
Palestine	2 430
Pilot Grove	1,086
Saline	1,836

CRAWFORD.	
Benton	1,184
Boone	839
Courtais	960
Knob View	515
Liberty	1,071
Maramec	907
Steelsville	232
Oak Hill	707
Osage	784
Union	1,015

DADE.	
Centre	1,568
Greenfield	364
Grant	279
Horse Creek	597
Marion	414
Morgan	2,114
North	725
Polk	1,453
Smith	504
South	1,029

DALLAS.	
Benton	2,055
Buffalo	278
Grant	1,002
Jackson	1,432
Jasper	933
Lincoln	943
Miller	548
Washington	1,470

DAVIESS.	
Benton	1,199
Colfax	584
Grand River	1,093
Grant	784
Harrison	831
Jackson	1,059
Jefferson	1,059
Liberty	781
Lincoln	736
Marion	1,321
Monroe	729
Salem	986
Sheridan	923
Union	1,515
Washington	810

DE KALB.	
Adams	879
Camden	1,359
Colfax	796
Dallas	807
Grand River	959
Grant	956
Polk	957
Sherman	1,116
Washington	2,029

DENT.	
Current	467
Franklin	848
Linn	403
Maramec	374
Norman	730
Osage	288
Spring Creek	1,001
Texas	870
Watkins	1 096
Salem	280

DOUGLAS.	
Benton	379
Boone	480
Buchanan	430
Campbell	413
Cass	410
Clay	333
Finley	332
Jackson	330
Lincoln	209
Spring Creek	386
Washington	213

DUNKLIN.	
Clay	1,426
Freeborne	1,104
Four-Mile	830
Holcombe's	608
Independence	747
Salem	470
Union	797

FRANKLIN.	
Bœuf	3,910
Boone	1,655
Boles	5,183
Pacific	1,208
Calvy	2,100
Central	2,271
Lyon	3,528
Maramec	1,480
Prairie	1,502
Union	2,855
Washington	5,614

GASCONADE.	
Bœuf	1,277
Boulware	983
Bush Creek	566
Burbois	800
Canaan	1,107
Hermann	1,335
Richland	1,099
Roark	1,698
Third Creek	1,028
Third Creek	200

GENTRY.	
Athens	2,217
Albany or Athens	607
Bogle	991
Cooper	1,498
Howard	1,310
Huggins	1,112
Jackson	1,037
Miller	2,596
Gentryville	255
Wilson	852

GREENE.	
Boone	1,692
Campbell	8,694
Springfield	5,555
Cass	1,531
Center	1,681
Clay	840
Jackson	1,759
Pond Creek	882
Robinson	2,419
Taylor	998
Wilson	1,053

GRUNDY.	
Franklin	1,029
Jefferson	874
Liberty	1,036
Madison	1,396
Marion	2,284
Trenton	2,934
Trenton	920
Washington	1,014

HARRISON.	
Bethany	2,460
Butler	748
Clay	911
Cypress	1,230
Dallas	551
Lincoln	555
Madison	861
Marion	2,567
Sugar Creek	1,133
Trail Creek	1,085
Union	1,193
Washington	469
White Oak	872

HENRY.	
Big Creek	1,390
Bogard	1,117
Deep Water	2,055
Grand River	5,450
Clinton	640
Osage	828
Springfield	1,896
Tebo	3,308
White Oak	1,357

HICKORY.	
Centre	1,245
Green	1,217
Montgomery	1,575
Quincy	80
Wheatland	80
Stark	1,130
Tyler	1,285

HOLT.	
Benton	2,226
Clay	887
Dallas	1,285
Lewis	4,081
Forest City	676
Oregon	824
Nodaway	2,055
Union	1,118

HOWARD.	
Bonnefemme	1,249
Boon's Lick	1,686
Chariton	4,043
Glasgow	1,795
Franklin	2,474
New Franklin	227
Moniteau	2,317
Prairie	2,476
Roanoke	220
Richmond	2,988
Fayette	815

HOWELL.	
Benton	809
Dry Creek	177
Goldsberry	349
Howell	976
West Plains	130
Myatte	421
Sisson	430
Spring Creek	448
Willow Springs	608

IRON.	
Arcadia	3,058
Arcadia	250
Ironton	573
Pilot Knob	581
Dent	417
Iron	1,118
Kaolin	463
Liberty	479
Union	743

JACKSON.	
Blue	3,603
Fort Osage	1,695
Independence	3,184
1st ward	1,363
2d ward	901
3d ward	920
Kansas City	32,260
1st ward	11,549
2d ward	11,096
3d ward	4,027
4th ward	5,588
Kaw	1,612
Prairie	3,493
Sniabar	2,707
Van Buren	2,036
Washington	2,305
Westport	1,051
Westport	1,095
1st ward	333
2d ward	346
3d ward	238
4th ward	178

JASPER.	
Centre Creek	765
Georgia	948
Jackson	1,238
Jasper	758
Marion	3,964
McDonald	2,035
Mineral	1,195
North Fork	868
Preston	1,174
Sarcoxie	1,983

JEFFERSON.	
Big River	2,033
Central	1,789
Joachim	1,865
Maramec	2,764
Plattin	1,217
Rock	2,896
Valle	2,816

JOHNSON.	
Chilhowie	1,362
Chilhowie	185
Columbus	1,394
Columbus	168
Grover	1,233
Hazle Hill	1,904
Fayetteville	139
Jackson	2,200
Kingsville	1,360
Kingsville	298
Madison	3,329
Holden	1,576
Post Oak	2,631
Cornelia	57
Eldorado	24
Rose Hill	1,439
Rose Hill	199
Warrensburg	4,804
Warrensburg	2,945
Washington	2,992
Knob Noster	914

KNOX.	
Benton	1,602
Centre	2,416
Edina	807
Fabius	1,587
Newark	354
Greensburg	994
Jeddo	1,134
Lyon	1,121
Salt River	2,120

LACLEDE.	
Gasconade	655
Hooker	1,114
Lebanon	3,358
Lebanon	1,090
Osage	1,257
Smith	1,146
Union	1,850

LAFAYETTE.	
Clay	3,508
Davis	1,723
Dover	2,251
Dover	325
Freedom	2,559
Lexington	6,336
Lexington	4,373
Middleton	2,163
Waverly	887
Sniabar	1,550
Washington	2,533

LAWRENCE.	
Buck Prairie	1,514
Marionsville	272
Green	1,434
Mount Pleasant	1,853
Pierce	432
Mount Vernon	3,030
Mount Vernon	558
Ozark	1,752
Spring River	1,098
Verona	240
Turnback	967
Vineyard	1,419
Lyons	80

LEWIS.	
Canton	3,434
Canton	2,363
Dickson	204
Lyon	820
Township 60, range 6	960
Township 61, range 6	2,623
Lagrange	1,576
Township 60, range 7	793
Township 61, range 7	1,111
Monticello	301
Township 60, range 8	511
Township 61, range 8	788
Township 62, range 8	540
Township 63, range 8	634
Williamson	180
Township 60, range 9	625
Township 61, range 9	732
Township 62, range 9	922
Township 63, range 9	417

LINCOLN.	
Bedford	2,325
Troy	703
Clark	1,887
Hurricane	3,712
New Hope	186
Milwood	1,479
Monroe	2,616
Cape au Gris	56
Prairie	1,241
Union	1,361
Waverly	1,339

LINN.	
Baker	1,269
Benton	696
Brookfield	2,321
Brookfield	402
Clay	939
Enterprise	322
Jackson	948
Jefferson	1,810
Locust Creek	2,398
North Salem	953
Parson's Creek	1,118
Yellow Creek	3,126

LIVINGSTON.	
Blue Mound	1,048
Chillicothe	2,118
Chillicothe	3,978
Cream Ridge	956
Fairview	1,006
Grand River	1,160
Green	903
Utica	722
Jackson	2,603
Medicine	901
Monroe	716
Mooresville	1,092
Wheeling	249

MACON.	
Bevier	1,531
Bevier	833
Bloomington	156
Callao	1,643
Callao	310
Chariton	1,269
College Mound	183
Hudson	1,376
Independence	1,120
Jackson	1,755
La Plata	1,566
La Plata	546
Liberty	1,210
Macon	3,678
1st ward	1,136
2d ward	1,077
3d ward	1,465
Middle Fork	1,134
Narrows	1.132
Richland	1,180
Mercyville	79
Russell	1,658
Ten Mile	1,518
Walnut Creek	1,304

MADISON.	
Castor	1,000
Fredericktown	601
German	868
Liberty	480
Polk	320
St. Francis	386
St. Michael's	1,325
Twelve Mile	869

MARIES.	
Boone	692
Dry Creek	422
Jackson	1,419
Jefferson	1,123
Johnson	1,257
Miller	759
Spring Creek	244

MARION.	
Fabius	1,908
Hannibal	10,125
1st ward	1,836
2d ward	2,160
3d ward	1,969
4th ward	2,320
5th ward	1,840
Liberty	3,871
Palmyra	2,615
Mason	600
Miller	1,273
Round Grove	1,379
South River	728
Union	1,471
Warren	2,425

McDONALD.	
Elk	941
Erie	615
Fox	529
Pineville	1,057
Prairie	907
Richwood	833
White Rock	344

MERCER.	
Harrison	914
Lindley	1,519
Madison	2,021
Marion	1,006
Medicine	939
Morgan	2,107
Princeton	389
Ravenna	1,129
Somerset	1,114
Washington	808

MILLER.	
Auglaize	608
Equality	1,068
Tuscumbia	125
Franklin	622
Jim Henry	542
Osage	695
Richwood	1,361
Saline	1,720
Mount Pleasant	122

MISSISSIPPI.	
James Bayou	361
Long Prairie	697
Mississippi	357
Ohio	632
St. James	505
Tywappity	1,778
Charleston	635
Wolf Island	652

MONITEAU.	
Harrison	1,585
Linn	1,948
Moreau	1,084
Pilot Grove	1,024
Walker	3,492
Willow Fork	2,242

MONROE.	
Clay	1,518
Granville	71
Indian Creek	654
Jackson	4,367
Paris	895
Jefferson	2,147
Florida	120
Marion	2,107
Monroe	880
Monroe	353
South Fork	1,463
Union	1,566
Washington	1,512
Woodlawn	935

MONTGOMERY.	
Bear Creek	2,200
Danville	2,254
Loutre	1,835
Prairie	1,658
Upper Loutre	2,458

MORGAN.	
Buffalo	543
Haw Creek	1,731
Florence	53
Mill Creek	917
Moreau	2,168
Osage	787
Richland	1,785
Versailles	503

NEW MADRID.	
Big Prairie	1,089
La Sieur	2,004
New Madrid	2,861
New Madrid	634
St. John	403

NEWTON.	
Benton	968
Buffalo	785
Franklin	1,238
Granby	1,889
Lost Creek	1,093
Seneca	285
Marion	1,166
Neosho	2,022
Neosho	875
Newtonia	1,609
Newtonia	463
Shoal Creek	763
Van Buren	1,288

NODAWAY.	
Atchison	1,219
Grant	1.105
Green	1,613
Hughes	1,420
Independence	670
Jackson	895
Lincoln	1,042
Polk	3,427
Maryville	1,682
Union	1,308
Washington	1,058
White Cloud	994

OREGON.	
Jobe	848
Moore	921
Oak Grove	1,081
Piney	437
Alton	76

OSAGE.	
Benton	2,513
Crawford	2,438
Jackson	1,104
Jefferson	1,390
Linn	1,757
Washington	1,591

OZARK.	
Bayou	480
Bridges	532
Jackson	353
Jasper	618
Marion	745
Richards	635

PEMISCOT.	
Braggadocio	90
Butler	298
Gayoso	463
Little Prairie	492
Little River	120
Pemiscot	226
Virginia	370

PERRY.	
Bois Brule	1,337
Brazeau	2,281
Altenburg	200
Wittenburg	116
Cinque Hommes	2,910
Perryville	501
Saline	1,409
St. Mary's	1,940

PETTIS.	
Blackwater	1,603
Drinksbury	39
Bowling Green	2,467
Smith's City	309
Elk Fork	2,404
Dresden	348
Lamonte	184
Flat Creek	1,651
Heath's Creek	2,523
Mount Sterling	6,305
Sedalia	4,560
Washington	1,753

PHELPS.	
Arlington	1,190
Cold Spring	964
Liberty	470
Maramec	1,048
Rolla	4.184
Rolla	1,354
Spring Creek	1,119
St. James	1,531

PIKE.	
Ashley	1,222
Ashley	368
Buffalo	2,880
Calumet	5,185
Clarksville	1,152
Cuivre	3,271
Bowling Green	599
Hartford	1,583
Indian Creek	1,103
Louisiana	3,639
1st ward	769
2d ward	1,000
3d ward	920
4th ward	950
Peno	2,160
Salt River	379
Spencer	1,654

PLATTE.	
Carroll	2,691
Platte City	599
Green	2,245
Camden Point	77
New Market	167
Lee	2 290
Marshall	2,038
Iatan	129
Pettis	3 943
Preston	1,692
Ridgeley	121
Weston	2,453
Weston	1,614

POLK.	
Benton	1,650
Green	1,074
Jackson	1,483
Jefferson	480
Johnson	898
Looney	1,750
Madison	1,361
Marion	2,489
Bolivar	635
Mooney	1,260

PULASKI.	
Big Piney	541
Cullen	849
Liberty	893
Robideaux	677
Tavern	796
Union	958

PUTNAM.	
Elm	1,640
Grant	638
Jackson	799
Liberty	1,174
Lincoln	1,057
Medicine	665
Richland	720
Sherman	987
Union	2,053
Unionville	462
York	1,484

RALLS.	
Centre	726
Clay	1,701
Jasper	1,394
Saline	1,634
Salt River	1,337
Saverton	1,599
Spencer	2,119
New London	510

RANDOLPH.	
Chariton	1,699
Jackson	1,175
Prairie	2,863
Salt River	782
Salt Spring	3,526
Silver Creek	1,831
Sugar Creek	2,896
Moberly	1,514
Union	1,136

RAY.	
Camden	3,347
Camden	357
Crooked River	1,622
Fishing River	1,653
Grape Grove	2,660
Knoxville	2,469
Polk	1,368
Richmond	5,581
Richmond	1,218

REYNOLDS.	
Black River	1,280
Carroll	605
Centreville	32
Jackson	327
Logan	910
Webb	634

RIPLEY.	
Current River	960
Doniphan	146
Harris	160
Johnson	280
Kelley	240
Union	855
Washington	680

SALINE.	
Arrow Rock	3,174
Blackwater	1,784
Cambridge	375
Elmwood	1,538
Grand Pass	1,956
Jefferson	3,002
Marshall	3,701
Miami	3,622
Miami	742
Salt Pond	2,895

SCHUYLER.	
Chariton	833
Fabius	1,474
Glenwood	1,101
Independence	1,115
Liberty	1,529
Lancaster	427
Prairie	1,653
Salt River	1,115

SCOTLAND.	
Harrison	1,491
Jefferson	3,297
Memphis	1,007
Johnson	1,219
Miller	1,245
Mount Pleasant	1,230
Sand Hill	784
Union	1,404

SCOTT.	
Commerce	1,267
Kelso	1,000
Moreland	2,613
Richland	1.080
Sandywoods	777
Tiwappity	580

SHANNON.	
Birch Tree	312
Bowlan	156
Current River	325
Delaware	198
Jackson	370
Jasper	93
Moore	286
Newton	193
Pike Creek	155
Spring Valley	251

SHELBY.	
Bethel	1,224
Black Creek	1,418
Shelbyville	530
Clay	1,433
Clarence	444
Jackson	1,416
Hunneville	327
Jefferson	867
Salt River	1,986
Shelbina	1,145
Taylor	920
Tiger Fork	855

ST. CHARLES.	
Callaway	1,745
Cuvier	3.174
Dardenne	3,092
Femme Osage	2,383
Portage des Sioux	1,861
Portage	160
St. Charles	3,479
St. Charles	5,570

ST. CLAIR.	
Butler	646
Chalk Level	851
Jackson	411
Monagan	1,434
Osceola	957
Osceola	331
Polk	316
Roscoe	922
Roscoe	302
Speedwell	606
Taberville	160
Washington	599

STE. GENEVIEVE.	
Beauvais	1,306
St. Mary	397
Jackson	1,112
Saline	980
Ste. Genevieve	3,409
Ste. Genevieve	1,521
Union	1,577

ST. FRANCOIS.	
Big River	436
Iron	2,555
Iron Mount	2,018
Liberty	1,405
Marion	854
Pendleton	851
Perry	1,351
Randolph	676
St. Francois	1,614
Farmington	393

ST LOUIS.	
Bonhomme	6,162
Carondelet	5,387
Central	8,923
Maramec	3,436
St. Ferdinand	7,214
St. Louis	9,203
St. Louis	310,864
1st ward	33,708
2d ward	21,855
3d ward	23,878
4th ward	31,493
5th ward	29,774
6th ward	29,192
7th ward	18,508
8th ward	26,710
9th ward	22,922
10th ward	20,623
11th ward	32,580
12th ward	19,621

STODDARD.	
Castor	2,785
Bloomfield	379
Duck Creek	781
Elk	621
Liberty	1,307
New Lisbon	1,182
Pike	1,421
Richland	438

STONE.	
Cass	592
Flat Creek	595
James	447
Pierce	781
Washington	506
Galena	27
Williams	332

SULLIVAN.	
Bowman	581
Buchanan	1,104
Clay	877
Duncan	1,064
Jackson	902
Liberty	772
Morris	964
Penn	1,744
Pleasant Hill	634
Polk	1,415
Milan	319
Taylor	628
Union	1,222

TANEY.	
Beaver	581
Big Creek	267
Jasper	615
Newton	603
Scott	554
Swann	1,787
Forsyth	87

TEXAS.	
Boone	323
Bourdoin	316
Carroll	519
Cass	779
Clinton	721
Jackson	537
Lynch	522
Morris	539
Ozark	638
Pierce	366
Piney	866
Roubidoux	617
Sherrill	1.399
Upton	642
Wood, or Richland	834

VERNON.	
Bacon	813
Centre	2,603
Clear Creek	445
Deerfield	506
Dry Wood	475
Harrison	415
Henry	680
Montevallo	1,349
Moundville	897
Osage	1,538
Richland	547
Virgil	979

WARREN.	
Bridgeport	822
Camp Branch	901
Charrette	2,690
Dutzow	72
Marthasville	178
Elkhorn	2,479
Warrenton	583
Hickory Grove	1,763
Pinkney	1,018

WASHINGTON.	
Belleview	1,867
Breton	2,396
Potosi	897
Concord	1,343
Harmony	1,485
Johnson	717
Kingston	1,085
Liberty	879
Richwood	760
Union	1,187

WAYNE.	
Benton	1,291
Black River	743
Cedar Creek	379
Cowan	492
Jefferson	371
Logan	1,057
St. Francois	1,735

WEBSTER.	
Benton	768
Dallas	1,255
Findley	625
Hazlewood	1,267
Ozark	3,488
Marshfield	809
Union	1,593
Washington	1,438

WORTH.	
Allen	1,352
Fletchall	582
Green	703
Middle York	279
Smith	889
Union	1,199

WRIGHT.	
Boone	123



POLITICAL MAP OF MISSOURI.

EXPLANATIONS
Congressional Districts, 13.
Judicial Circuits, 23

NEBRASKA
KANSAS
INDIAN TERRITORY
ARKANSAS
TENNESSEE
ILLINOIS
ATCHINSON
NODAWAY
WORTH
HARRISON
MERCER
PUTNAM
SCHUYLER
SCOTLAND
CLARK
HOLT
ANDREW
GENTRY
GRUNDY
SULLIVAN
ADAIR
KNOX
LEWIS
DE KALB
DAVIESS
LINN
MACON
SHELBY
MARION
BUCHANAN
CLINTON
CALDWELL
LIVINGSTON
CHARITON
RANDOLPH
MONROE
RALLS
PLATTE
CLAY
RAY
CARROLL
SALINE
HOWARD
BOONE
AUDRAIN
PIKE
LINCOLN
JACKSON
LAFAYETTE
COOPER
CALLAWAY
MONTGOMERY
WARREN
ST. CHARLES
ST. LOUIS
JOHNSON
PETTIS
MONITEAU
COLE
OSAGE
GASCONADE
FRANKLIN
JEFFERSON
CASS
HENRY
BENTON
MORGAN
MILLER
MARIES
BATES
ST. CLAIR
HICKORY
CAMDEN
PULASKI
PHELPS
CRAWFORD
WASHINGTON
ST. FRANCOIS
ST. GENEVIEVE
VERNON
CEDAR
POLK
DALLAS
LACLEDE
DENT
IRON
PERRY
BARTON
DADE
WRIGHT
TEXAS
REYNOLDS
MADISON
CAPE GIRARDEAU
JASPER
LAWRENCE
GREENE
WEBSTER
SHANNON
WAYNE
BOLLINGER
NEWTON
CHRISTIAN
DOUGLASS
HOWELL
CARTER
STODDARD
SCOTT
MISSISSIPPI
McDONALD
BARRY
STONE
TANEY
OZARK
OREGON
RIPLEY
BUTLER
NEW MADRID
DUNKLIN
PEMISCOTT
JEFFERSON CITY
ST. JOSEPH
KANSAS CITY
SPRINGFIELD
HANNIBAL
QUINCY
EAST ST. LOUIS
1
2
3
4
5
6
7
8
9
10
11
12
13
1
2
3
4
5
6
7
8
9
10
11
12
13
14
15
16
17
18
19
20
21
22
23
25
26
27
28
29
Engraved by B. J. Tondy & Co. Phila.

ATLAS OF MACON COUNTY, MO.

TABLE OF CONTENTS.

ATLAS OF MACON COUNTY.

MAPS.

	PAGE
Atlanta Village	111
Bevier Township	79
“ Village	81
Bloomington Village	107
Callao Township	85
“ Village	81
Chariton Township	67
Drake “	117
Eagle “	89
Easley “	115
Hudson “	73
Independence Township	101
Jackson “	97
Johnston “	107
La Plata “	109
“ Village	111
Lingo Township	84, 85
“ Village	69
Liberty Township	91
Lyda “	99
Love Lake Village	111
Macon City	76, 77
“ County Outline	61
Middle Fork Township	63
Morrow “	69
Narrows “	65
Newburg Village	111
New Cambria Village	107
Richland Township	113
Round Grove Township	71
“ Village	81
Russell Township	95
Sue City	69
Ten Mile Township	87
Valley “	93
Vienna Village	111
Walnut Creek Township	103
White “	105

LITHOGRAPHIC VIEWS.

	PAGE
Portraits of Prominent Citizens	62
Chas. Wagemann’s Farm	70
Saml. P. Bronson’s Stock Farm	70
Residence of M. L. Dent	72
“ Dr. J. M. McCully	72
“ O. W. Jones	72
“ Chas. Weakley	72
“ W. B. Lister	72
“ Judge S. J. Wilson	72
“ W. B. Tovey	74
“ Ed. C. Shain	74
“ Maj. A. N. McGindley	74
C. R. Tibbs’ Store	74
H. B. Foster’s Stock Farm	80
Jos. S. Newmyer’s Stock Farm	80
Ira N. Flemings’ Farm	80
Cyrus Dorrell’s Stock Farm	82
Saml. Goodson’s Old Homestead	82
Griffin Mills	82
Dr. E. E. Hand’s Home Residence and Stock Farm	88
Richard Dowling’s Farm	88
Residence of Hopkin Evans	90
“ F. W. Dohring	90
Eagle Mills	90
Royal McKenzie’s Farm Place	90
D. A. Black’s Farm	90
Macon County Court-House	92
Public School Building	92

MISCELLANEOUS.

Table of Distances for Macon County	56
History of Macon County	57, 59
Biographical Sketch of Hon. J. N. Brown	59
“ “ Abner Lee Gilstrap	60
“ “ Jas. M. Love	60
“ “ J. Proctor Eastman	60
“ “ Major Andrew J. Williams	60
“ “ Saml. P. Bronson	60

TABLE OF AIR-LINE DISTANCES

FOR

MACON COUNTY, MO.

	Atlanta.	Bevier.	Bloomington.	Callao.	College Mound.	Kaseyville.	La Plata.	Lingo.	Love Lake.	MACON.	Mercyville.	New Cambria.	Round Grove.	Sue City.	Vienna.	Woodville.
Atlanta																
Bevier	11.3															
Bloomington	8.1	3.4														
Callao	12.2	3.3	4.2													
College Mound	19.8	8.9	12.4	10.2												
Kaseyville	21.3	10.1	13.1	9.6	5.1											
La Plata	8.6	19.4	15.9	19.2	28.1	28.9										
Lingo	20.2	13.7	14.0	10.4	16.9	12.9	24.7									
Love Lake	3.6	14.6	11.3	15.0	23.2	24.3	5.0	21.8								
MACON	11.3	4.9	6.4	8.3	9.4	12.8	19.8	18.6	14.8							
Merceyville	10.0	15.6	12.6	14.2	24.3	23.6	9.1	16.5	8.7	18.5						
New Cambria	16.6	10.1	10.2	6.8	14.4	11.4	21.9	3.8	18.5	15.1	14.3					
Round Grove	13.2	12.3	12.6	15.4	15.1	19.4	20.9	25.9	16.3	7.4	22.6	22.2				
Sue City	7.7	18.4	15.5	19.8	26.2	28.3	7.8	27.7	6.4	16.8	15.0	24.4	15.3			
Vienna	3.1	12.4	9.6	13.9	20.2	22.2	9.8	22.6	5.2	11.0	12.9	18.9	11.1	6.2		
Woodville	20.8	15.3	17.2	18.2	12.5	17.5	28.9	27.8	24.2	10.9	29.1	24.6	8.6	23.8	19.3	

HISTORY OF MACON COUNTY, MISSOURI.

By ABNER LEE GILSTRAP.

History is the voice of our ancestors, "*teaching by example.*"

In the settlement of all new countries by the Caucasian race, there are certain crude forms that characterize the manners and customs of the early pioneers. These forms are matters of necessity, and not of choice and habit, as if they were a different class of people from all others from whence they came. Among them are to be found the "Wild Man of the Woods," whose eccentricity induces him to apply very peculiar names to places and things; but such men are not the true type of the pioneer, and will not be followed in this history.

THE EARLY PIONEERS.

Missouri was settled mainly from the old slave States; not over one-third of her population came from the free States, prior to the year 1860.

The old pioneers of north Missouri, and particularly of the county of Macon and surrounding counties, were an educated people, possessing free social qualities; firm, frank, and honest; and whose word was as good as their bond.

Many young men from the best families of the older States, who had been educated in the first colleges of America and Europe, came early to Missouri to share in her prosperity and form a part of her people. Many of their names have been written upon her fair bosom, from which they will never be effaced. Her statesmen had no superiors in the Union. Education and religion flourished; and prosperity was the common lot of all. Happy days, happy people.

FIRST SETTLEMENTS.

The first settlement, as now remembered, is believed to be that of the "Morrow Settlement," made by John Morrow, Jesse Morrow, Major William I. Morrow, Archibald Chambers, and Jacob Low—in the southwest part of the county. Soon after this settlement, about the year 1832, the "Owenby Settlement," was formed by Joseph Owenby and Clemens Hutchison, near the centre of the county, where the town of Bloomington now stands. Next in importance was the "Blackwell Settlement" on the Grand Prairie, five miles north of the city of Macon. This settlement was formed by William Blackwell, Nathan Richardson, and John Walker, an old Revolutionary soldier. In the year 1833, quite a number of settlements were made, and additions to those already formed.

Lewis Gilstrap and William Garrett settled the tracts of land on which the town of Bevier now stands, running west to the Middle Fork. Samuel Goodson and James Stow settled on Bear Creek, about this time. Abraham Dale, William Shain, Isaac Gross, and a few other men, settled on the Chariton Divide in the northern part of the county. In the southeast, about this time, a settlement was formed by Frederick Rowland, Thomas Winn, and Henry Mathews; and on the Chariton Divide, west of Bloomington, by the Rev. William Sears, Rev. James Radcliff, Andrew Milsaps, and some others.

From the year 1833 to the end of the year 1844, the number of pioneer settlers increased to about nine hundred, among whom may now be remembered:—

Rev. James Dysart,
Rev. Abraham Still,
Rev. Solomon Milam,
Rev. Allen Wright,
Rev. William Sears,
Rev. James Radcliff,
George W. Green,
Willis E. Green,
George M. Taylor,
Jesse Gilstrap,
Peter Gilstrap,
Ninevah Summers,
Waymire Summers,
Johnson Summers,
Abner L. Gilstrap,
Philip Gilstrap,
Daniel Barrow,
Nathan Barrow,
Evans Wright, Sr.,
Abner Vickery,
James A. Terrill,
Simeon Cannon,
Moses Taylor,
Martin Humphreys,
Howel Rose,
John Rose,
Temple Windle,
Achiles Finnel,
Summers Wright,
Johnson Wright,
James Wells,
Elvan Allen,
William Griffin,
William G. Griffin,
Henry Griffin,
Haley Andrews,
Bennet C. Wright,
Birdrick Posey,
Isaac B. Andrews,
Walker Austin,
Reuben C. Sims,
Daniel Sims,
Ishmael Abbot,
David Amick,
Aden Atteberry,
Ambrose Halliburton,
Westley Halliburton,
John Haley,
James T. Haley,
Henry Hines,
E. L. Holliday,
R. S. Holley,
Rev. A. T. Hite,
Daniel C. Hubbard,
Andrew Hatfield,
David Hodge,
Hardin Hargis,
Joseph Holman,
William Holman,
Squire Holman,
Thomas Howard,
Andrew Hood,
Martin Humphreys,
John Huffman,
Wilburn Hughes,
J. W. Hacker,
S. C. Hanes,
E. T. Hickman,
David Hubble,
H. Hardgrove,
William Huckaby,
Reuben Haines,
Micajah Hull,
Charles H. Hamilton,
E. Hayden,
Richard Heaton,
Elias Holiday,
James Holderley,
Payton Y. Hurt,
John D. Howe,
Leroy Hampton,
Jesse Hall,
Oliver Hatler,
Golden Harden,
John Hagewood,
E. E. Hand,
W. L. Hale,
Theodore Jones,
Allen Jones,
Gabriel Johnson,
Seman Atteberry,
Drewry Davis,
Rev. O. P. Davis,
Ammon Beebe,
Rev. Stephen P. Beebe,
John Blew,
John H. Bean,
Samuel Blankenship,
Richard Blew,
William Burris,
Richard Christial,
Milton Christial,
Rowland Burnett,
William R. Brock,
Chesley Brock,
Reuben Brown,
J. P. Baldwin,
Michael Buster,
John Beall,
Jacob Beall,
Solomon Blessing,
James Buster,
Richard Burnet,
John Banta,
Wesley O. Bristoe,
Joseph D. Butler,
John Ballenger,
John Bunch,
James H. Bagwill,
John M. Baird,
Winfield S. Bulkley,
Robert George,
Samuel Baldridge,
Abner Bundron,
James Bryant,
Felix Baker,
Joseph Bunch,
George Cain,
Richard Calvert,
Benjamin Cooley,
James C. Cochran,
Alfred Calffee,
George B. Cook,
William J. Cook,
Valentine Cook,
George Condor,
Joel Crain,
Jeremiah Coil,
Rice Cook,
David Cooper,
Wesley Cherry,
Joseph Claybrook,
W. J. Cave,
Stanton Carter,
Sterling Coulter,
Rev. Sam'l B. F. Caldwell,
Charles Colyear,
James Cox,
J. S. Cantwell,
Samuel Cunningham,
Lloyd H. Coulter,
Alexander M. Dameran,
Tyre Dabney,
Mark Dunn,
Obediah Dickerson,
Thomas Dodson,
Jubel Dabney,
William Drinkard,
Nathan Dabney,
Phillip Dale,
Reuben Dunnington,
Joseph Dougherty.
Andrew J. Davis,
Rev. Samuel C. Davidson,
Nicholas Duvall,
Palington Dunnington,
John Davis,
George Dodson,
George Epperly,
Ebenezer Enyart,
John E. Ellis,
William Easley,
Abraham Enyart,
John Elliot,
Hodges England,
Jefferson Finn,
William Farmer,
David Farrington,
Urban East,
Simpson Foster,
William S. Fox,
Samuel Fox,
James Floore,
Bartlet Fletcher,
Robert Gipson, Sr.,
Stephen Gipson,
E. S. Gipson,
John Gross,
Isaac Gross,
Alexander Gooding,
Isaac Gooding,
Jesse Griffin,
Enoch Johnson,
Richard T. Johnson,
Abner James,
Jacob Johnson,
John Jones,
Alfred James,
Joel King,
Thomas Kenedy,
Moses Kitchen,
Jacob Kasinger,
John Kelso,
Edward P. G. Kinkade,
William Kelly,
Thomas Kirkpatrick,
John Leathers,
Absalom Lewis,
James Lyons,
John Lister,
Charles Lacompt,
Geo. B. Larrick,
Oliver P. Lee,
John Lamb,
Travis Lamb,
John Landry,
Rev. Joshua Lawson,
John M. Leath,
Pleasant Lyle,
Gideon Lyda,
Daniel Murley, Sr.,
John McNeely,
James Mulinax,
Hugh McCann,
William Montgomery,
Hugh Mastison,
Daniel F. Myers,
Robert Myers,
Daniel Murry,
Armstead Miles,
William Mason,
Broad Matney,
David Magee,
Henderson McCully,
Amos Morris,
Green Moore,
Robert Menifee,
Thomas J. Morrow,
William J. Morrow,
Amherst P. McCall,
Carrol Moss,
Joel Maxey,
John McDuffee,
Rev. James Moody,
Maxey Miller,
John Miller,
L. D. Miller,
John L. Northrup,
Canady Owenby,
Rev. Joseph Oliver,
Leroy Penton,
W. H. Proctor,
Barzilla Powell,
Henry Powell,
John C. Powell,
Peter Powell,
William Phipps,
Charles Perrin,
Jefferson Patrick,
Thomas Pool,
John D. Penland,
Jonathan Radcliff,
William H. Rowland,
Frederic Rowland,
Jesse E. Richardson,
John Roberts,
Hyram Reed,
James Riley,
Richard Summers,
Aaron Summers,
Joseph Sears,
James Sears,
Joshua Seny,
Hemsley Seny,
Joseph Stone,
Newton Switzer,
Archibald Shoemaker,
Perry M. Stacy,
Rev. John G. Swinney,
H. R. Smedley,
William C. Smith,
Lewis Smith,
R. L. Shackleford,
Thomas G. Sharp,
Jacob Surber,
Armstead Smoot,
Lewis Tilly,
Walter Thompson,
Charles H. Tuggle,
Abner Vickery,
Jacob Vestal,
John Vansickle,
John P. Walker,
Jesse Walker,
Joseph Griffin,
Aaron Gee,
John Gee,
Hyram Graves,
Robert Graves,
Walter T. Gilman,
Geo. Gates,
Benj. Grafford,
Obed Griffith,
Thomas J. Gorham,
William Garwood,
Owen Wilson,
James Glenn,
Allen C. Gunter,
William Green,
William Gates,
Samuel Goodson,
John E. Goodson,
Joseph Grady,
Evans Wright,
Johnson Wright,
Summers Wright,
Isham Walker,
James Wells,
Amos Williams,
W. W. Wiggins,
Thos. K. White,
Randolph White,
John Whiles,
William Winkler,
Ellis R. Wilson,
Thomas J. Winn,
D. G. Walker,
Frazier Banning,
Thomas Banning,
Nicholas Tuttle,
Rev. Alfred Tobin.

The foregoing list of pioneers is incomplete; and to extend it further would occupy too much space. But the preservation of their names is of much importance to future generations.

ORGANIZATION OF THE COUNTY.

At the session of the General Assembly held in the city of Jefferson, in the winter of the years 1836 and 1837, an act was passed organizing a new county called *Macon*, named after Nathaniel Macon, with the following boundaries: Beginning at the southeast corner of township fifty-six north, in range thirteen west of the fifth principal meridian; thence north, on the range line, to the northeast corner of township fifty-nine in said range; thence three miles west on township line, to the southeast corner of section thirty-three in township sixty; thence north on section line to the northeast corner of section four in said township sixty; thence west on township line, to the northwest corner of township sixty, in range seventeen; thence south, on the range line, to the southwest corner of township fifty-seven in said range; thence east on township line to the northwest corner of section three in township fifty-six in range sixteen; thence south on the section line to the southwest corner of section thirty-four in same township; thence east, on township line to the place of beginning.

The area thus organized contains eight hundred and twenty-eight square miles; and now contains a population of twenty-five thousand people.

The act appointed, as commissioners to select and locate the county-seat, Joseph Baker and Henry Lasiler, who performed that duty in the summer of the year 1837, by making the location in the Owenby Settlement, and which place was called Bloomington; so named by the county court, of which there is no record to be found.

The civil government of the county was organized in that year; and a small log house, with two rooms, was provided, in which to hold the courts and keep the records.

In a few years thereafter, a neat brick court-house was built; and the town of Bloomington grew and flourished, as a place of business, until the location of the Hannibal and St. Joseph, and the North Missouri Railroads, and the influence of the great rebellion, made it necessary to change the location of the county seat from Bloomington to the City of Macon; which was done by act of the General Assembly in the year 1863; where a fine court-house and jail were built in the midst of a flourishing city of three thousand inhabitants.

COUNTY OFFICERS.

FIRST COUNTY COURT.

Joseph Owenby,
James C. Cochran,
John Morrow.

SHERIFFS.

Thomas Jefferson Morrow,	1837,	5 years.
Archibald Shoemaker,	1842,	2 "
Daniel C. Hubbard,	1844,	4 "
Wilson L. Fletcher,	1848,	2 "
William J. Morrow,	1850,	4 "
Charles C. McKinney,	1854,	4 "
Robert T. Ellis,	1858,	2 "
Amherst P. McCall,	1860,	1 "
William Holman,	1862,	2 "
Jacob Gilstrap,	1864,	2 "
William Forbes,	1866,	2 "
Thomas A. Eagle,	1868,	2 "
Ed. C. Shain,	1870,	4 "
William H. Terrill,	1874,	

COUNTY CLERKS.

Daniel C. Hubbard,	1837,	7 years.
George M. Taylor,	1844,	12 "
George A. Shortridge,	1856,	5 "
James M. Love,	1862,	5 "
John Farrer,	1866,	4 "
Mat. Hockensmith,	1870,	4 "
James M. Love,	1874,	

CIRCUIT CLERKS.

Daniel C. Hubbard,	1837,	7 years.
George M. Taylor,	1844,	12 "
George A. Shortridge,	1856,	5 "
Walter T. Gilman,	1862,	5 "
John M. Loudon,	1866,	4 "
E. B. Van Vleet,	1870,	4 "
Thomas A. Smedley,	1874,	

STATE SENATORS FROM MACON COUNTY.

John H. Bean,	1846, 4 years.
Frederick Rowland,	1854, 4 "
William S. Fox,	1858, 4 "
Abner L. Gilstrap,	1862, 2 "
Web. M. Rubey,	1874,

REPRESENTATIVES.

Johnson Wright,	1838, 2 years.
William Griffin,	1840, 4 "
R. L. Shackleford,	1844, 2 "
W. E. Moberley,	1846, 2 "
George A. Shortridge,	1848, 2 "
Frederick Rowland,	1850, 4 "
Abner L. Gilstrap,	1854, 3 "
George M. Taylor,	1857, 1 "
Thomas L. Gorham,	1858, 2 "
B. H. Weatherford,	1860, 2 "
Thos. Moody,	1862, 2 "
Thos. A. Eagle,	1864, 4 "
John Salyer,	1868, 2 "
John E. Goodson,	1870, 2 "
Amherst P. McCall,	1872, 1 "
John E. Goodson,	1873, 1 "
James D. Humphreys,	1874,

COUNTY RECORDERS.

The recording was done by the Circuit clerks, *ex-officio*, until the year 1868, when the Recorders have been—

William A. Guyselman,	1868, 2 years.
B. F. Stone,	1870, 4 "
Thaddeus Marmaduke,	1874,

ON THE BENCH OF THE CIRCUIT COURT.

Thos Reynolds,
Burch Clark Leland,
William A. Hall,
George H. Burkhart,
John W. Henry.

ON THE PROBATE COURT BENCH.

A. L. Gilstrap,
John T. Johnson,
Benjamin Sharp,
M. B. Eskridge,
A. T. Harper,
John M. Gilstrap,
D. E. Wilson,
H. P. Vrooman,
E. W. Knott.

COURTS OF COMMON PLEAS IN THE COUNTY.

At New Cambria,	William A. Guyselman.
At La Plata,	William A. Guyselman.

COUNTY TREASURERS.

George W. Green,
William Holman,
Jabez N. Brown,
Andrew J. Marmaduke,
George W. Bearns,
B. F. Stone,
Strander Crum,
Thomas G. Sharp.

EDUCATION.

For a few years, after the first settlements were formed, school-houses did not exist, and, as a consequence, the means provided by the State for the support of common schools were not available; and hence, some of the children first brought into the country were partially neglected, as often occurs in the settlement of new countries. But many parents sent their children abroad to educate them.

The funds provided by the State for the endowment of common schools and a State University were quite large and continually increasing; and the laws passed for the government and regulation of common schools were quite liberal, and better devised than the laws of the present day. In a short time, however, school-houses and churches sprang into existence in every neighborhood, and were well attended. Then followed the construction and organization of McGee College, in the southern part of the county, by the Cumberland Presbyterian Church, and the Bloomington University, by the M. E. Church south. These two institutions have accomplished a great work, McGee College taking the lead. Johnson College, at the city of Macon, is now in course of construction. There are two fine buildings for common schools; one at Macon, and the other at La Plata. And the common school system of the county is under the superintendence of that accomplished professor, Ben Elie Guthrie.

MANUFACTURES.

In the early settlement of Macon County, as in other counties around her, domestic manufactures flourished more extensively than at present. The loom and wheel hummed in every family. The farmer's tools were all made at home. The steel mill and mortar served the purpose for making bread, until mills were put up. The first mills were built and named in the following order: Owenby, Cochran, Brammer, Dale, Rose, Wells, and Johnson. In a few years, their numbers increased to a full supply. As wood and iron-work are first in demand, so mechanics came with the advance and set up their shops. Pioneers, from necessity, are generally mechanics and men of all work.

CLIMATE AND SOIL.

A climatic cycle is supposed to run its course in about twenty-eight years, because the days of the months return again to the same days of the week, and the sun's place to the same degrees of the ecliptic on the same days, and the leap-years to the same days of the week on which the days of the months fall. We have now advanced eight years into the present cycle, and if the natural condition of this country was the same now as it was thirty-six years ago, we should have the same favorable seasons now as then. Although this climate is temperate, yet it is a well-known fact that the seasons are not so long or favorable as at the commencement of the former cycle. By use and occupation the earth in Missouri has become much dryer. The quantity of rain-fall reduced from forty-four inches to twenty-two (and in some years less), in the year. But the effect produced by these changes has been overcome by our progress in the cycle, aided, as it is, by that of the moon. Hence, we may expect our seasons to return, as of old, when cotton was raised to profit, in the county of Randolph.

The soil of Macon County is naturally divided into three classes. The first, equal to any in the State, is composed of the valley lands; the second, of the prairie table-lands; and the third, of the breaks in the table-lands, where they make down to the valleys. The table-land soil is underlaid with a rich marl-bed near at hand, which together compose the richest pasture lands to be found in any country.

INTERNAL IMPROVEMENTS.

As roads are essential to the progress and prosperity of a country, so their formation is the growth of necessity. The first road through the county was the "Bee Trace," formed by the early hunters upon the "Grand Prairie," on the divide between the waters of the Missouri and Mississippi Rivers. This divide runs in a direction north and south, having similar table-lands running parallel thereto. Roads were soon formed upon all of these divides by the travel of hunters and immigrants. The whole face of the county was a natural meadow, producing grass from eighteen inches to three feet high. In the year 1837, these trails were formed into public highways by orders of the County Court; and in that and the year following, these lines were completed, and several roads laid out, east and west, by the same authority.

The products of the country soon began to multiply; game was abundant; and the necessity of commercial transit soon became apparent. A Railroad Convention was held in the town of Chillicothe, the county-seat of Livingston County, to consider the best means of constructing a railroad from Hannibal to St. Joseph. The county of Macon was represented in that convention by Benjamin Sharp, George A. Shortridge, and A. L. Gilstrap. The memorial presented to Congress by that convention superinduced a magnificent grant of land for the construction of that road. But, in the mean time, St. Louis became aroused to the importance of self-protection, and the North Missouri, Pacific, and other railroads were projected. In fact, a liberal system of internal improvements by railroads was inaugurated by the General Assembly. From the year 1837 to the year 1860, sixty acts were passed, granting charters to railroad companies, to some of which land grants were applied, and the credit of the State loaned, and to all of them was granted the power, vested in county courts, to subscribe stock to such companies as proposed to run their road through or into their counties. In a few of these charters, a vote of the people was required; but, in nearly all of them, no restriction was provided.

Since the year 1860, four special charters have been passed, containing like provisions; in one of which, the Missouri and Mississippi Railroad charter, originally drafted by A. L. Gilstrap, county courts were restricted to a tax levy not to exceed one-twentieth of one per cent. on the amount of taxable property.

To the Missouri and Mississippi Railroad Company, the county of Macon, by her county court, subscribed three hundred and fifty thousand dollars, capital stock, at two separate periods, and issued and delivered the bonds of the county therefor, some twenty thousand dollars of which have been paid.

The question as to the validity of the restriction to a levy of one-twentieth of one per cent. has been fully tested and sustained by the courts. First, before the Circuit Court, John W. Henry presiding; and secondly, by the Supreme Court.

The Hannibal and St. Joseph, and North Missouri Railroads have long since been built, crossing each other at right angles at the city of Macon, and it is a question of time only as to the completion of the Missouri and Mississippi Railroad.

The county of Macon contains a large area of coal fields, lying in three workable beds, running from three to eight feet thick, which these roads will ultimately develop.

One foundry and one wagon factory have been established in Macon, the first carried on by Mr. Carbury, and the second, being very prosperous, by Messrs. Edwards and Tracy. A tobacco manufactory is also in active operation in the city of Macon, carried on by C. H. Benedict & Co.

MILITARY EXPEDITIONS.

"Peace hath her victories, no less renowned than war." But the peaceful and quiet pioneers of North Missouri found a turbulent element in their midst, called "the Mormons." This sect had formed settlements in Jackson and Caldwell counties, in the year 1838. Their peculiar religious doctrines led them to commit depredations upon the property of the settlers who did not belong to their Church of "Latter Day Saints," in the counties of Jackson, Caldwell, and Davis. To suppress this disturbance, Governor Boggs called out a large military force. Two companies were raised in the county of Macon. One company was commanded by Capt. Lewis Gilstrap, and the other by Capt. John H. Rose.

In the year 1846, after the annexation of the State of Texas, a war with the Republic of Mexico grew out of that annexation. President Polk called for volunteers, and quite a number of men responded to that call from Macon. They united with a company forming in Randolph County, under the command of Capt. Hancock Jackson, and afterwards formed a part of that noble army commanded by Generals Sterling Price and Alexander W. Donophon.

The war of the great Rebellion came upon the country in the year 1861. Two companies of volunteers were first raised, mostly in Macon County, by Capts. William Forbes and C. R. Haverly. About the same time Capt. Cupp raised a company of Home Guards.

In the winters of the years 1861 and 1862, six companies of Missouri State Militia Cavalry were recruited and organized at the city of Macon, four of which were from Macon County, commanded by Capts. I. N. Burnes, G. W. Bearnes, Jacob Gilstrap, and H. E. York. A. L. Gilstrap was commissioned Lieutenant-Colonel; and a few days afterwards, Henry S. Lipscomb brought in six additional companies, and formed the Eleventh Regiment of M. S. M., of which Lipscomb was appointed Colonel. Lieutenant-Colonel Gilstrap remained in command until the consolidation of his regiment with the Second Regiment M. S. M., about the second day of October, A.D. 1862, when he and Col. Lipscomb were mustered out as supernumerary.

Many companies of militia were in service during the war, and in 1864, three or four companies of Missouri Volunteers were raised in Macon County, for the Forty-Second Regiment, commanded by Col. William Forbes. These troops were all in the service of the Federal Government. On the side of the Confederate States, six companies were formed from Macon county, commanded by Capts. William D. Marmaduke, Robert Bevier, Ben. Elie Guthrie, Carter M. Smith, Michael Griffin, and Theodore Saunders. These soldiers fought each other with firmness for their convictions of right and duty; many of whom now press their bloody beds.

SITUATION AND LIMITS.

MACON, the county-seat of Macon County, is situated on a slightly undulating table-land prairie, 70 miles west of Hannibal, Mo., and 142 miles east of St. Joseph, at the crossing of the Hannibal and St. Joseph, and northern division of the St. Louis, Kansas City, and Northern Railroad. It is 169 miles northwest of St. Louis. The present corporate limits comprise about 740 acres of land situated on Sections 16, 15, and 21 of Hudson Township (township 57 north, range 14 west of fifth principal meridian).

The city is laid out at right angles. Shade trees are abundant; many of the streets are macadamized; the location is excellent, and scores of tasty and elegant residences beautify the city in all directions. The inhabitants are enterprising and intelligent, and carry on an extensive trade with this and other counties. Manufacturing industries are carried on to a considerable extent. The population is about 3500 white and 1500 colored.

HISTORY OF THE CITY.

The first settlement was made by James T. Haley, about the year 1852. This house is still standing in the southeast part of the city, and is now occupied by J. B. Howe.

Macon City was organized in 1856. Doctor Knight, the first physician, built the first house after organization in 1856.

The town of Hudson, west of Macon City, was also laid out in 1857, thus causing a bitter strife till 1859, when the two rival towns were united under the name of City of Macon. In March, 1863, under a special act of the Legislature removing the county-seat to the City of Macon (from Bloomington, 7 miles northwest), the name of the city was changed to "Macon." More land (160 acres north of Hudson) was added then to the city. "Old Macon" was laid out by James A. Terrill, J. M. Curless, and Andrew Herndon, in 1856. Hudson was laid out by the Hudson Land Company in 1857, and the lots were sold and title was conveyed by trustees of the company, James A. Terrill, Thomas P. Rubey, and Geo. B. Dameron. 80 acres of the 160 acres added to Macon, on which the present court-house now stands, were given to the county by James A. Terrill, and afterwards one-half was re-conveyed to Terrill by the county, in lots. The other 80 acres were sold to the county by D. A. January and James S. Rollins, and then afterwards sold out in lots by special Commissioners, Nelson Poole and a son-in-law, who also sold out the lots of the Terrill gift.

COUNTY BUILDINGS.

The Court-house, a commodious brick structure, in the northern part of the city, was completed and occupied in September, 1865. From the cupola, a very fine view is obtained of the beautiful city, the adjacent woodlands, and fertile prairies. The Jail, a substantial brick building, near the court-house, was built in 1866.

The Poorhouse, a frame building, was built in 1869, and is situated 2 miles north of Macon, near the St. Louis, Kansas City, and Northern Railroad.

RAILROADS.

The Hannibal and St. Joseph Railroad was completed to Macon from Hannibal in 1858, and to St. Joseph (from the Mississippi to the Missouri River) in 1859. Along this railroad, for 12 miles each side of the road, the company was granted alternate sections of land by the United States Government in 1852. The North Missouri Railroad was mainly built by State aid, in $5,000,000 guarantee bonds loaned to the railroad company, and maturing in twenty years. The terminal points were St. Louis and the Iowa Southern State line, the line running on the "Grand Divide." The length is about 250 miles. This road was completed from the south to Macon in 1852, and reached Ottumwa, Iowa, in 1869. In 1874 the name of the railroad was changed to "St. Louis, Kansas City, and Northern Railroad," the company having a branch extending from Moberly (20 miles south of Macon) to Kansas City and St. Joseph. There were also projected two other lines of railroad through the county. The Missouri and Mississippi Railroad was projected northeasterly from Glasgow, Howard County, to Edina, Knox County, on to Clark County. The county court in 1868, without the vote of the people, granted

$350,000 in Macon County bonds to the M. and M. Railroad Co., and received stock to that amount, which has occasioned a course of constant litigation ever since to the present day. The road was graded and partially bridged to Edina, in 1869, and then operations entirely ceased on account of injunction and subscription suits.

In 1868, the St. Louis, Macon, and Omaha Air Line Railroad was chartered; Liberty Township took $20,000 in stock, and Hudson Township, $40,000; also some private subscriptions were received. Very little work was done on this road, some grading being done from Macon, one terminal point, to Duck Creek, one mile towards Omaha, when the courts decided that the subscriptions were null and void, the company having no legal existence.

NEWSPAPERS.

The weekly papers at the present time are:—

The Macon Democratic Times, established in 1873, by James M. Love & Co.; now published by B. F. Stone & Co.

The Macon Journal, established by J. T. Clements, Jno. M. London, and R. W. Caswell in 1867; now published by Jno. M. London.

The Macon Republican, established by Gen. F. A. Jones, S. G. Brock, and Dr. W. A. Wilson, in 1870; is still published by the above gentlemen.

The Missouri Granger, established in 1873, and now published by C. H. Steele & Co.

The Baptist monthly publication, **Messenger of Peace**, established in 1874, published by E. M. Baxter & Co.; Elder Jno. E. Goodson, editor and proprietor.

The Western Herald, a monthly publication of the Colored Baptist Church, is edited by Rev. Amos Johnson (colored), and printed by E. M. Baxter & Co.

Also there is a fine job printing office, owned and managed by E. M. Baxter & Co.; established in 1873, over B. N. Tracy & Co.'s bank.

SCHOOLS.

The Union Free School building, a lithographic view of which is shown beneath view of the court-house, was built at a cost of about $20,000 in 1866–67. The school is graded in eight departments, and accommodates about 800 scholars. There also is a Colored Free School building, built in 1871–72 at a cost of about $7000, accommodating 300 children and youth of the newly-enfranchised.

JOHNSON COLLEGE

Was incorporated by the county court, under the act of county courts giving charters, in 1866, under the auspices of M. E. Church North, North Missouri conference, with the title of Macon Male and Female University. The petition was presented by D. C. McKay; D. E. Wilson, F. A. Jones, T. A. Eagle and nine others being on the petition. The present incomplete structure, intended to accommodate 300 scholars, was begun in 1866; about $40,000 was expended, when the building ceased for want of means. About $75,000 are needed to complete the structure. The name of the college was changed to that of Johnson College afterwards. The situation is near the northeast edge of the city, near the St. Louis, Kansas City, and Northern Railroad, outside of the city limits.

CHURCHES.

The city contains twelve churches; the Methodist Episcopal Church, Methodist Episcopal (South), Congregational, Presbyterian (old school), Cumberland Presbyterian, Episcopal, Lutheran, Baptist, Catholic, and Christian; also two churches of the colored people, namely, the Second Baptist, colored, and Methodist Episcopal Church, colored.

BANKS.

The Macon Savings Bank, formerly known as the National Savings Bank of Macon, was organized in January, 1873; C. G. Epperson, President, and J. B. Melone, Cashier. Capital $100,000. Its founders were Melone & Epperson, who began banking in 1865.

B. N. Tracy & Son's private bank was opened in 1867, and is doing an extensive business.

HOTELS.

Macon is supplied with a number of good hotels, among which we take pleasure in mentioning the following, as houses where the proprietors treat their guests with uniform respect and civility, and make all feel at home, namely:—

The **Evans House**, on Weed Street, near the Hannibal & St. Joseph R. R. Depot. This house is ably conducted by Mrs. Sarah A. Evans and W. B. Hargis. Here we found an excellent table and comfortable apartments, and can recommend this house to the travelling public as the leading hotel in the city.

The **City Hotel**, kept by Mr. Montgomery, and the **Macon Hotel**, by John Zwick, are located in the same vicinity.

The **Commercial Hotel**, managed by Mr. Sauvinet, is located east of the H. & St. Joe. Depot, convenient to Haverly's City Livery. Mr. Sauvinet is a thorough-bred Frenchman, and in connection with the hotel business it is unnecessary to say further in his favor.

The **Vine St. House**, kept by Henry Shaw, is situated a few doors west of the Post-office.

The' **Rollins House**, owned by Geo. L. Towner, Esq., is well kept by that most estimable landlady, Mrs. Brown.

All of the above-mentioned hotels are well patronized, and we wish them continued prosperity.

CITIES, TOWNS, & VILLAGES OF MACON COUNTY.

Macon, the county-s [illegible] ated about 8 miles southeast of the centre of the c [illegible]

La Plata, 20 miles [illegible] on the St. Louis, Kansas City, and Northern Railroad, lies in the west edge of an extensive prairie, and has a population of about 700.

Mercyville, 12 miles southwest of La Plata, is a village of about 100 inhabitants.

Love Lake City, about 5 miles south of La Plata, on the railroad, was laid out in 1869. The population is small.

Vienna, Economy P. O, is situated 3 miles S.E. of Atlanta.

Atlanta, 12 miles north of Macon, on the railroad, has a population of about 350. The country east is a fine rolling prairie.

Sue City is located on the line of the K. & K. C. R. R., 7 miles northeast of Love Lake.

Emerson's Switch, 7 miles south of Macon, is owned by the coal mining company of Jones, Lucas, Kings, and others, and has a small population. The post office is Excello.

Lingo, near the west line of the county, has a mining population of about 200.

New Cambria, on the Hannibal and St. Joseph Railroad, about 6 miles east of the west county-line, has a population of about 500, and carries on a considerable country trade. Two coal shafts have been sunk at this place, but only found thirty-two inches thickness of coal in the first vein, about two hundred and ten feet below the surface.

Callao, about 9 miles west of Macon, on the railroad, has about 400 population.

Bevier, 5 miles west of Macon, has about 700 population; and Summit, 1 mile east of Bevier, about 300 people.

There are several coal mines about Bevier and Summit.

About a mile west of Macon is an unworked coal shaft leading to a five-foot vein, owned by James M. Love, J. B. Melone, John H. Henry, George L. Towner, and others, of Macon.

Carbon, 4 miles east of Macon, on the Hannibal and St. Joseph Railroad, and Round Grove, 4 miles further east, are embryo villages, in a beautiful prairie country.

Bloomington, the old county-seat, 7 miles northwest of Macon, and La Porte, 10 miles northeast of Macon, are small trading points.

College Mound, 12 miles southwest of Macon, is the location of McGee College.

In the spring of 1853, Col. R. M. J. Sharp, then a young man in search of fortune, established a country store on the divide between the east and middle forks of the Grand Chariton in Macon County, about one mile north of Randolph Line. This location was surrounded by several well-to-do farmers, prominent among whom were Rev. James Dysart, better known as Uncle Jimpse, Judge T. W. McCormick, John Powell, Stephen Gibson, Sr., and Thomas L. Gorham, the last of whom subsequently represented the county in the Legislature.

At this early date there was not a foot of railroad in the State, and this portion of the country shipped its surplus and received its supplies by the means of wagons running to Hannibal, on the Mississippi, and Glasgow on the Missouri. The site selected by the Colonel was convenient to the main travelled road leading from Glasgow toward the Iowa line through the county seats of Randolph and Macon. Business throve apace.

In the same year McGee College was opened, under the patronage of McGee Presbytery of the C. P. Church; Prof. J. W. Bleriot was in charge for a while, but in October Rev. Jas. B. Mitchell became President, Prof. B. still continuing in the institution.

The influx of students accompanied by an increase of inhabitants enhanced business, and other houses were opened. The patronage of the College continued to grow, and the corps of instructors was from time to time enlarged.

In this way things moved on until 1861; there were three strong firms dealing in general merchandise and produce; a blacksmith, a tinsmith, a tailor, and a shoe shop; also a large tobacco factory, and a carding machine. There were likewise two or three grist and saw mills in the vicinity. The college at this time had attained a yearly patronage of two hundred students, and had eight preceptors. Business was good. Farmers were prosperous and agricultural interests were rapidly improving.

The close of the war found this happy state of things sadly changed. But the activity and "pluck" of the people came to their relief, and they soon regained much that had been considered irreclaimable.

The college was re-opened, and under the supervision of the President, Dr. Mitchell, quickly regained its former prestige, extended its patronage, and improved its facilities. Business, adapting itself to its new conditions, revived with a wonderful vitality. Farming interests manifested a marked activity.

The adjoining country has a good upland soil. The yield of corn and small grain is amply sufficient to meet all the demands of home consumption. Timothy and other meadow grasses yield largely. Blue grass is luxuriant. Tobacco is, however, the staple crop, and rarely, if ever, fails to do well. The quality, moreover, is much above the average, and it always commands good figures on any tobacco market.

Coal is found in large quantities in all parts of the township, and is of good merchantable character. It often crops out on the banks of creeks, and may be mined by drifting. Shafts of from 60 to 90 feet will discover veins of from 4 to 6 feet.

The present business of the Mound is transacted by two dry goods stores, Long & Sharp, and J. G. Richmond; two grocery stores, W. L. McRae and T. J. Morrow; one drug store, R. Y. Powell; one blacksmith shop, Lewis Meadows; one shoe shop, J. C. Griffith; one wagon shop, J. W. Singleton; one cooper shop, A. Perrin; one carpenter shop, W. B. Martin; one tobacco house, Sharp, Gibson & Co.

This house has during the present season put up about 250,000 pounds of leaf tobacco, paying therefor from $7 to $10 per 100.

There has also been during the past winter about 500,000 hoop poles shipped from this place by various parties.

Professional life is represented by Drs. W. V. Yates, R. V. Powell, who reside in village, and W. T. Lowry who lives in the adjoining neighborhood. The teaching profession is largely represented. The legal profession has no representative. The ministerial profession has several worthy representatives.

The health of the village and surrounding country is remarkably good. The land is high and rolling. There are no swamps and quagmires to emit their fatal malaria. To the south is a large expanse of prairie now occupied by beautiful farms and good farm houses. On the east, north, and west are timbered lands. The growth is the various kinds of oaks, hickory, elm, black walnut, cotton wood, wild cherry, and elder.

The common fruits, apples, peaches, cherries, etc., are largely and successfully cultivated, and small fruits do finely.

The village is incorporated under the general incorporation law. The present officers are as follows: *Trustees*, Lewis Meadows, Chairman, Wm. M. Neilson, R. Y. Powell, T. W. McCormick, R. M. J. Sharp; Clerk, J. G. Richmond; Constable, M. T. Kirtley.

There are organizations of the following societies:—

McGee Lodge, No. 106, of A. F. and A. Masons; T. W. McCormick, Master; R. Y. Powell, Secretary.

Mound Grange, No. 630, of Patrons of Husbandry, H. F. Dennis, Master; J. L. Martin, Secretary.

College Mound Lodge, No. 780, of I. O. G. T., Rev. N. A. Langston, W. C. T.; Miss F. R. Sulford, W. R. S.

The Cumberland Presbyterians have an organized congregation with Rev. Mr. Langston, Pastor.

West and northwest are two post office points, Kaseyville and Barryville, respectively 5 and 8 miles from College Mound.

Woodville, the oldest village in the county, is represented, with the exception of one or two stores, in a lithographic view of Dr. E. E. Hand's residence and farm. It is situated 12 miles southeast of Macon, on section 27, Middle Fork Township. Dr. Hand, from Canton, Ill., has been located here for 30 years, and has an extensive practice, and moreover is a "good fellow."

BIOGRAPHICAL SKETCHES.

J. N. BROWN.

It has been observed by one of considerable note that some men are born to prosperity, while others carve it out of the very desert of life, and rear an oasis of success in the midst. Of this class is the subject of this sketch; and in this connection that, in reviewing the history and experiences of the prominent men of the West to-day, few, if any, will be found who commenced the struggle of life with brilliant prospects. For, indeed, by far the larger portion of the truly successful and solid men with whom we jostle in the every-day walks of life have purchased their success by years of patient toil and industry, but nevertheless it steadily and surely came.

Mr. Brown is of English descent, and a cousin to the much-honored Lorenzo Dow. He is a native of Oneida County, N. Y. He was born February 22d, 1812. As to the boyhood history of Mr. Brown we are not so well acquainted, but have understood that there was that in his composition and general deportment in youth which was prognostic of future usefulness and success in any of the avocations of life in which he should subsequently embark. He received the principal part of his training at the Clinton Liberal Institute in Oneida County, where he graduated in 1836. He early manifested a desire to enter upon a professional life, and after graduating, chose the law. The field in this particular profession seemed to be full to overflowing, and there were those who would, if possible, have dissuaded him from his purpose. But he doubtless thought of the remark once made by the great orator Demosthenes, when he said that there was plenty of room at the top. Many of the great and noble minds of our country have been tried to be dissuaded from their purpose; such was the case with the great orator and jurist, Daniel Webster. Mr. Brown was engaged at the study of the law for a period of three years, in the office of Timothy Jenkins at Castleton, Oneida, after which he at once determined to cast his lot with the young and growing States of the West, being assured that the paths to success in that direction were less obstructed than they were in the more densely populated states of the East. He accordingly set out comparatively empty-handed, so far as the possession of this world's goods is concerned, and landed at Columbia, Missouri, and was engaged at teaching school for a term of two years, after which he began his professional work at Bloomington, then the county-seat of Macon County. With an ambition worthy of man's noblest aspirations, he soon took a leading position with the best legal minds of the country. In 1853, he was elected Treasurer of his county, which position he continued to hold for a term of seven years, and after retiring from this responsible trust with great credit, was elected President of the Western Bank, located at Bloomington, Missouri. This position he continued to hold till 1861, when the bank was removed in consequence of the war. Loving truth for truth's sake, ever adhering to moral precepts in his professional duties, prompt and energetic in conducting the business entrusted to his care, he has won success where others before him have failed.

Mr. Brown is a man of very pleasant and affable address, of rare judgment, and thorough business qualifications, a deep thinker, and ripe jurist.

Mr. Brown was married in 1849, to Miss Elizabeth H. Shecklles, the younger daughter of Peter Shecklles. He now has a family of four children.

In glancing back upon his past history, he may well feel satisfied with his success. There is no egotism in the pride with which he may look upon the family escutcheon. Of good parentage, he has ever kept the parental shield "honor bright," and the people of Macon County may proudly name him and his family as being among their best citizens.

ABNER LEE GILSTRAP.

The ancestors of Abner L. Gilstrap are of English origin. He was born in Washington County, in the State of Indiana, on the 19th day of August, A. D. 1814. His father's name was Jesse Gilstrap, the son of Benjamin Gilstrap; and his mother's name was Isabella Lee, the daughter of Abner Lee, after whom he was named. His parents were married in Jackson County, Tennessee, and moved from thence to Washington County, Indiana, in the year 1813. His great-grandfather came over from England to this country some years before the Revolutionary War. There were three brothers came over together: Peter, Richard, and Idolet. But little is known of them, except that they all entered the Revolutionary army, from whence Idolet never returned, having been killed in South Carolina, under General De Kalb. His grandfather, Abner Lee, was from the Lee family of Virginia, who came from that State to Tennessee at a very early day.

The parents of A. L. Gilstrap removed from Washington County to Lawrence County, Indiana, in the year 1816. He grew up in the County of Lawrence, and was educated in the schools of Indiana, under the superintendence of Professor Garrison Paugh. On the 12th day of May, A. D. 1833, he was married to Margaret Helton, and in the fall of the year 1836 he and his father removed to Macon County, Missouri, where he now resides. He lost his first wife on November 7th, A. D. 1843. By her he had five sons: Pleasant Guilford, now dead, John Mitchel, George Washington, William Isaac, and Adam Arewine. On the 23d day of December, A. D. 1845, he married his second wife, Julia Ann Cook, in the county of Macon. By his last wife he had three children: Jesse Milton, now dead, Martha Amanda, and Anna Lee.

A. L. Gilstrap was admitted to the legal profession in the year 1838, and has sustained a good reputation therein. He served four years in the Land Office at Milan, Missouri, as Receiver of Public Moneys. He assisted James M. Love in the establishment of the first newspaper in the county. He was a safe and reliable friend to internal improvements; but opposed the Missouri system of State and County Bonded Debts; yet after it was adopted he helped to carry it out.

He was elected to the General Assembly, from the county of Macon, in the years 1854 and 1856. He was elected as the first Judge of Probate in the County, and often served as Assistant Surveyor and Engineer in the construction of roads and bridges. He was elected to the State Senate in the fall of the year 1862, and to the State Convention in the year 1864. In that convention, while he supported and signed the Ordinance of Emancipation, he opposed and refused to sign the constitution adopted by that convention, because of the ostracism and test-oaths which it contained.

In the winter of the years 1861 and 1862, he raised six companies of Missouri State Militia, in defence of the Union cause, and in March of the latter year, united with six other companies, and formed the Eleventh Regiment M. S. M. Henry S. Lipscomb was appointed and commissioned Colonel, and A. L. Gilstrap Lieutenant-Colonel of said regiment, by Governor H. R. Gamble. Col. Gilstrap served as Lieutenant-Colonel until his regiment was consolidated with the Second M. S. M., when he and Col. Lipscomb were mustered out as supernumerary.

His services and friendly protection to the Southern people will be properly understood and appreciated after the prejudices born of the great Rebellion shall have passed away.

JAMES M. LOVE.

James M. Love, the subject of this sketch, was born in Lynchburg, Va., September 8th, 1825. He remained with his parents until 1846. In the mean time he had served an apprenticeship in type-setting, which he learned to perfection. In 1847, in connection with Dr. H. F. Perry, he established in Jeffersonville, Tazewell County, Va., the *Jeffersonville Democrat*, which they published through the years of political contest between Generals Cass and Taylor; Mr. Love vigorously supporting General Cass, the Democratic candidate for the Presidential chair of the United States.

In the fall of 1849 he emigrated from his native State to Illinois, where he remained until the spring of 1850. On the 1st of March of the same year, he located in Bloomington, Macon County, Missouri, then the largest town in the county.

On August 29, 1850, Mr. Love was married to Miss Anna M. Smith, daughter of Judge M. H. and Casanbia (West) Smith, Rev. Samuel B. F. Caldwell, of Bloomington, one of the fathers of the Cumberland Presbyterian Church organization of Missouri, performing the solemn ceremony.

In the same year, with Col. A. L. Gilstrap, Mr. Love began the publication of the *Bloomington Gazette*, the first paper published in the county, over a quarter of a century ago; Mr. Love setting the first type, and at the present time being the oldest living printer in Macon County. In those days the population of the county was only 6500; now Macon is one of the most important towns in the State. Where then no railroads afforded rapid transit for commerce and travel, there now intersect through the county the two most important thoroughfares in the State; the Hannibal and St. Joseph Railroad and the St. Louis, Kansas City, and Northern Railroad.

The *Bloomington Gazette* was published for two years, and then was sold with all its equipments to Thos. B. Howe, who changed the name of the paper, and its political feature, running it in favor of the Whig party, instead of having it remain an independent sheet. In 1853, for Col. Gilstrap, Mr. Love superintended the publication of the *Bloomington Republican*, which paper was founded in 1852.

In 1854 he was appointed school commissioner, which office he held until 1857, when he resigned his position, and began tilling the soil. While thus engaged as a farmer he was elected Clerk of the House of Representatives of the State of Missouri. In 1859 he ceased to "amongst the grangers stand" (gave up farming) and accepted charge of the Bloomington post-office, then a lucrative position. In October of the same year, he established in Bloomington, the *Macon Legion*, a Democratic organ.

In 1862, Mr. Love was called by the voice of the people to the responsible position of County Clerk. He remained in office four years, to the full satisfaction of the citizens of Macon County.

Afterwards for five years, he was engaged in the real estate business.

In 1871 he established the *Macon Democrat* in Macon, and in 1873, consolidated his paper with the *Macon Times*, under the name of the *Democratic Times*, and continued publishing the same until December 16, 1874. Previous to this date, in November of same year, he was again elected for four years as County Clerk, and continues up to the present time to hold this position, in the full enjoyment of health.

Mr. Love has quite an interesting family of children, five sons, and three daughters now living, namely, Mrs. Sarah A. McLane, Gus Preston, Lora R., Frank S. (the vocalist), Madison, Charles A., Emma, and Claude (the last four being "youngsters"). Sarah A. was married to John McLane October 19, 1871.

Two children died in their infancy. Thos. J., December 7, 1864, aged one month and nine days. Howard E. died February 15, 1866, aged six years one month and nine days.

Mr. Love has lived a very active life; as a journalist, his influence and pen have been wielded materially for the advancement of Macon County. He as School Commissioner organized the county into school townships and districts in 1853, at which time laws similar to the present were passed.

Mr. Love is highly respected by his fellow citizens by whom he has been called to office; to whom (it can be truly said) he has aimed at all times to be useful and trustworthy, as well as upright and honorable in all his business transactions.

J. PROCTOR EASTMAN.

The subject of this biographical sketch, the son of George W. and Mary A. D. (James) Eastman, was born October 27th, 1849, near La Grange, Lewis County, Mo. He remained with his parents until their death. At this time he was attending school at the McGee College, Macon County, Missouri. He entered this College on the 17th day of October, 1868, where he remained until he graduated on the 27th of June, 1873, in the degree of A.M. On the 1st day of September of the same year, he entered the Law School at Lebanon, Tennessee, under Nathan Green as Chancellor of the University, and ex-Governor R. L. Caruthers, of Tennessee, as Senior Professor of Law. Here Mr. E. continued to attend school until the 4th of June, 1874, at which time he graduated with the title of L.L.B.

In the following July he located in Macon, Missouri, where in September of the same year he was admitted to the bar, where he is still practising with fair success.

George W. Eastman, Mr. E.'s father, was born January 1st, 1811, in the State of Ohio, from where he emigrated to Hannibal, Missouri, in 1833. From this point he visited various other places throughout the State, where his business called him, until finally, on the 15th of October, 1868, located permanently at College Mound, Macon County, Missouri, owing to its then good educational facilities, where he remained until his death, which occurred on the 12th of February, 1871.

He raised a family of eleven children, six sons and five daughters, of which only three yet survive—Mr. E. and two sisters.

Mrs. Eastman, Mr. E.'s mother, was born on the 29th of March, 1821, in the eastern part of Virginia. On the 12th of January, 1872, she also died at College Mound, where the last remains of the much respected father and mother now rest in peace, slumbering side by side.

Mr. Eastman is a man, judging both from our own personal observations and from what we have learned from others, who stands at the head of his profession, notwithstanding the brevity of his experience; and we add, with pleasure, that he has, by his gentlemanly conduct and close attention to business, gained the confidence of all. If he continues as he has started, certainly a bright future awaits him.

MAJOR ANDREW J. WILLIAMS,

The son of the late Rev. Benajah Williams, of the old Genesee Conference M. E. Church, was born at Honeoye Falls, Monroe County, N. Y., February 8th, 1822. Removed to Naples, Ontario County, N. Y., in 1838 or '39, and in June, 1840, to Cuyahoga County, Ohio. On the 10th day of October, 1849, he was married to Miss Amelia C. French, the daughter of Edwin French, of Lake County, by whom he has had two children; one, Mrs. H. D. James, of Toronto, Canada; one son George, who is now at college in Ohio. In 1850, Major Williams commenced reading law with the venerable Alonson Knox, father of Hon. Samuel Knox, of St. Louis, Missouri. In April, 1852, he removed from Cuyahoga County to Painesville, Lake County, Ohio, and on the 5th day of the same month entered the law office of the Hon. Benj. Bissel, to complete his law studies. On the 18th day of April, 1854, he was admitted to the bar by the District Court of Lake County, Judge Romney presiding, and at once commenced the practice of his profession in Painesville. In July of that year, at the solicitation of his many friends in Wheeling, W. Va., and Belmont County, Ohio, he founded the *Independent Republican* newspaper in St. Clairsville, Belmont County, Ohio, but because of factious controversies of those who controlled its financial interests, he soon withdrew from the management of the journal. In September, he returned to Painesville, and resumed the practice of his profession.

Until the breaking out of the war, Maj. W. was, as he is now, a thorough Democrat, and was repeatedly honored by his party of Lake County, ever in a hopeless minority, with their nominations for a seat in the Legislature, and in 1860 he was a Democratic candidate for Congress in the Cleveland Congressional District, against the Hon. A. G. Riddle, now of Washington, D. C.

On the 18th day of April, 1861, he enlisted in the Seventh Ohio Infantry, and accompanied the command into and through West Virginia. Being at this time of a delicate constitution, he was unequal to the arduous services of that wild and rocky region, whose rugged defiles and gloomy passes soon broke him down, and at length, under advice of the surgeon of the regiment, he in September resigned and returned to his home, and again resumed the practice of law.

He was Clerk of the House of Representatives of the State of Ohio, during the sessions of 1861 and '62, and 1862 and '63, and in 1863, he entered into the Pay Department of the Army, in which he remained until September, 1865, when he returned to Painesville, where he again resumed the practice of the law.

In May, 1866, he removed to Macon, Missouri, where he has remained in full and extensive practice of his profession.

Since he became a member of the Macon bar, he has been justly regarded by his brethren of the profession, as one of its ablest members, and has the confidence and esteem of his brother members.

The Macon bar stands equal to any outside of St. Louis; and hence the position assigned to Major Williams is quite complimentary and well deserved.

SAMUEL P. BRONSON.

Among the farmers of Round Grove Township, we take pleasure in naming Samuel P. Bronson, the son of Stephen T. and Rachel (Norris) Bronson, born Oct. 14th, 1830, at Georgetown, Brown Co., Ohio. He resided with his parents until 18 years of age, when he entered Morgan Academy at Felicity, Ohio, and afterwards entered Woodward College at Cincinnati, under the Presidency of Dr. Ray, where he remained four years and graduated in June, 1856. Thorough in his studies, he stood foremost in his classes, and graduated with the highest honors of his class in the Scientific Course. From college, he taught as Principal the First Ward School of Cincinnati, remaining but only one year, when he took up his long-cherished idea of reading law, associating himself for that purpose with Thomas A. Logan, a noted criminal lawyer of Cincinnati. Was admitted to the bar in June, 1859. In the spring of 1860, he removed to Macon Co., Missouri, for the purpose of practising his profession, but was offered and accepted the position of Principal in the Union School, of Macon, in which he taught for one year. In December, 1860, before leaving the position he held at the school, Mr. Bronson was united in marriage to Miss Martha Hayden, one of the assistant teachers. Miss Hayden was the daughter of Benjamin and Sarah B. (Clayton) Hayden, of Lake Co., Ohio. She received her final education at Oberlin College, Oberlin, Ohio. This lady is possessed of superior attainments, and is highly respected in all circles of society.

At the close of Mr. Bronson's first school year at Macon, the war of secession broke out, when Mr. B. and wife removed to Shelby Co., where his father was then residing. Here the subject of our sketch recruited the first company of Home Guards in Shelby County, who were stationed at Shelbina. In two months' time the company was disbanded. Thereupon Mr. Bronson recruited Company B, of Third Missouri Cavalry, under the command of Col. J. M. Glover, now Congressman of this district. Mr. B. was made Captain, and went into the Federal army. Shortly after he resigned his position and became Quartermaster. In 1863, was under General Steele while driving out Generals Marmaduke and Price's forces from the southern part of the State to Little Rock, Arkansas, where the Confederates made a desperate stand, and were finally compelled to fall back after a fierce engagement of two days' duration. Captain Bronson was also present at the fierce struggle at Mount Zion, Boone County, Missouri, where about eight companies of his regiment (the Third Missouri Cavalry) and four companies of Berge's Sharpshooters, from St. Louis, held at bay, all day, 4000 Confederates, under Col. Dorsey, who finally left the field under cover of night. After three years' service Captain B. received an injury in his right shoulder and arm, from the fall of his horse. Fearing that he would lose the service of his arm, he resigned and returned to Macon in the spring of 1865. Here he became Superintendent or Principal of the Union School, which position he resigned in 1867.

Mrs. Bronson is still engaged in the High School Department of this school, and has been principal lady teacher since 1865.

After his resignation, Mr. Bronson was for four years engaged in filling contracts for furnishing coal, wood, and lumber to the North Missouri Railroad Company, and for two years was engaged in the lumber business in the vicinity of Quincy, Illinois. In April, 1873, Mr. Bronson settled down to the sturdy pursuit of farming, east of Round Grove station, where, at a mile's distance, he purchased of General F. A. Jones about 200 acres of choice prairie land. The present improvements, made under his hand, can be seen in the Atlas in a half-page view of his residence and surroundings. Mr. Bronson contemplates actively engaging in the stock business of raising the finer breeds of cattle and hogs, for which purpose his farm is particularly well adapted. The head waters of Otter Creek form on the farm two shallow lakes, on the borders of which some groves will be planted. The country in all directions is beautiful, being known as the finest body of land in the county, and is peopled by enterprising and thrifty farmers.

Mr. Bronson, who aided [illegible] considerably in his neighborhood, is a jovi[illegible] gentleman; possessed of considerable subs[illegible]vity, and takes to his new pursuit of far[illegible] for many others of younger years to [illegible] "granger."

MACON CO ATLAS

MIDDLE FORK

Township 56 North, Range 13 West of 5th Principal Meridian

Scale 2 Inches to a Mile.

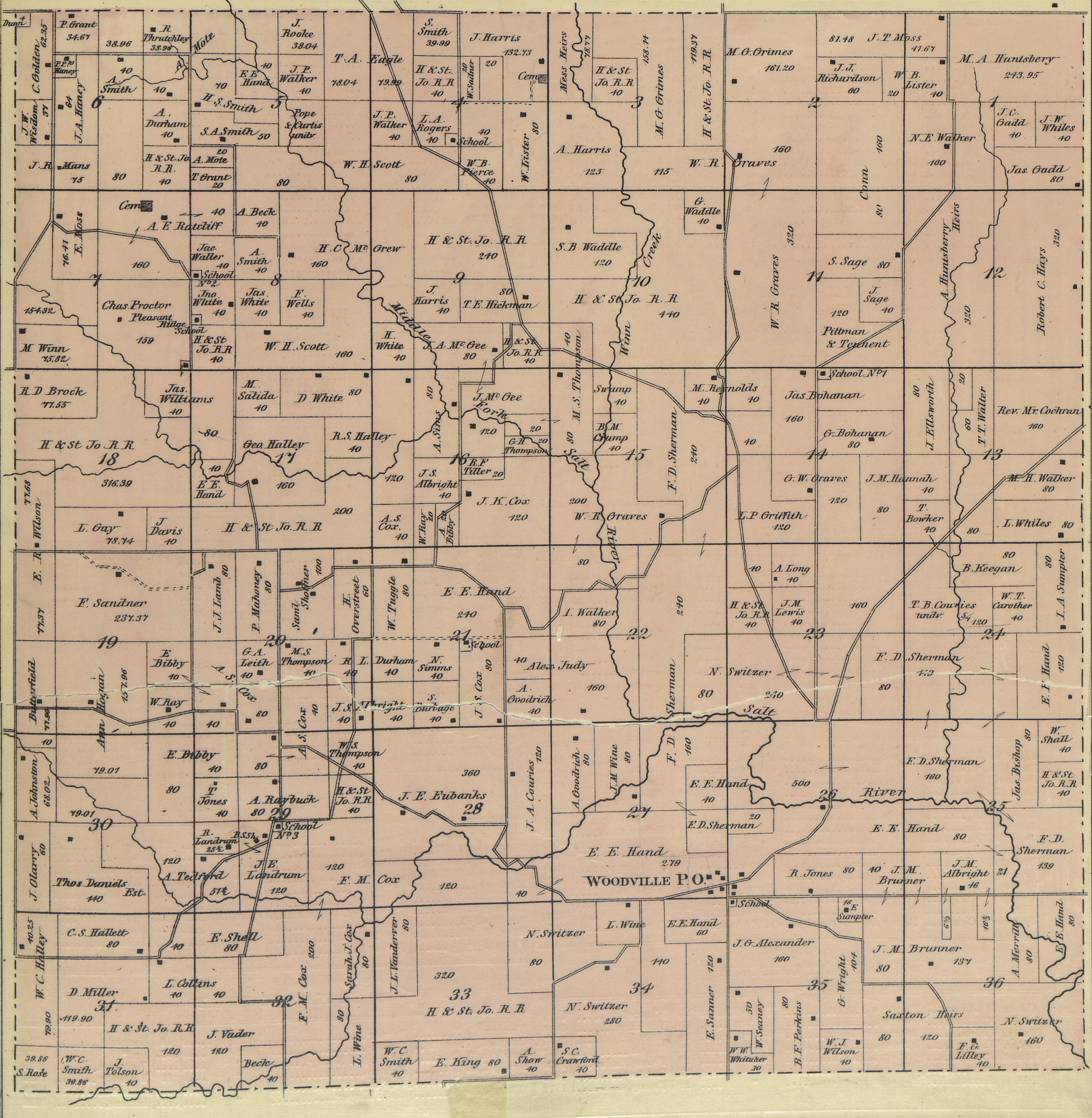

Dunn
P. Grant 34.67
38.96
R. Thrutchley 38.96
J. Rooke 38.04
S. Smith 39.99
J. Harris 132.73
Moss Heirs 78.77
H & St. Jo. R.R 40
M. G. Grimes 158.14
H & St. Jo. R.R 119.37
M. G. Grimes 161.20
81.48
J. T. Moss 41.67
M. A. Huntsbery 243.95
C. Golden 62.35
P. E. Haney
J. W. Wisdom 37
64 J. A. Haney
6
A. Smith
Motz
E. E. Hand
H. S. Smith
J. P. Walker 40
T. A. Eagle 78.04
79.29
H & St. Jo. R.R 40
W. Salner 20
Cem
3
J. J. Richardson 60
W. B. Lister 40
2
1
J. C. Gadd 40
J. W. Whiles 40
A. Durham 40
S. A. Smith 50
5
Pope & Curtis undiv
J. P. Walker 40
L. A. Rogers 40
4
School
W. Tister 80
A. Harris 125
115
W. R. Graves 160
Conn 160
N. E. Walker 160
Jas. Gadd 80
J. R. Mans 75
80
H & St. Jo R.R. 40
A. Mote 20
T. Grant 20
80
W. H. Scott 80
W. B. Pierce 40
Cem
A. E. Ratcliff 160
A. Beck 40
E. Rose 76.41
Jac. Walter 40
A. Smith 40
School No. 2
H. C. McGrew 160
H & St. Jo. R.R 240
S. B. Waddle 120
G. Waddle 40
Winn Creek
W. R. Graves 320
S. Sage 80
A. Huntsberry Heirs 320
Robert C. Hays 320
7
8
9
10
11
12
154.32
Chas. Proctor 159
Pleasant Ridge School
Jno. White 40
Jas. White 40
F. Wells 40
J. Harris 40
T. E. Hickman
H & St. Jo. R.R 440
J. Sage 40
120
Pittman & Tennent
M. Winn 75.82
H & St Jo. R.R 40
W. H. Scott 160
Middle
H. White 40
S. A. McGee 80
H & St. Jo. R.R 40
M. S. Thompson 40
School No. 1
R. D. Brock 77.55
Jas. Williams 40
M. Salida 40
D. White 80
A. Sims 80
J. McGee 80
Fork
120
G. H. Thompson 20
Swamp 40
B. M. Crump 40
M. Reynolds 40
40
Jas. Bohanan 160
J. Ellsworth 80
T. T. Walter 60
20
Rev. Mr. Cochran 160
H & St Jo. R.R
18
80
Geo. Halley 160
17
R. S. Halley 40
16
R. F. Tiller 20
Salt
15
F. D. Sherman 240
G. Bohanan 80
14
13
316.39
E. E. Hand
J. S. Albright 40
120
J. K. Cox 120
200
W. R. Graves
G. W. Graves 120
J. M. Hannah 40
M. H. Walker 80
E. R. Wilson 77.63
L. Gay 78.74
J. Davis 40
H & St. Jo. R.R 200
A. S. Cox 40
W. Ray 40
A. Bibby 40
L. P. Griffith 120
80
T. Bowker 40
80
L. Whiles 80
F. Sandner 237.37
J. J. Lamb 80
P. Mahoney 80
Saml. Shorter 100
H. Overstreet 60
W. Tuggle 80
E. E. Hand 240
River
80
A. Long 40
40
80
B. Keegan
I. A. Sumpter 80
77.37
19
20
21
22
23
24
School
I. Walker 80
240
H & St. Jo. R.R 40
J. M. Lewis 40
160
T. B. Couries undiv 34
120
W. T. Carother 40
E. Bibby 40
G. A. Leith 40
M. S. Thompson 40
R. L. Durham 40
N. Simms 40
J. S. Cox 80
Alex Judy 160
40
N. Switzer 240
F. D. Sherman 40
E. F. Hand 120
Butterfield 77.90
Ann Hogan 157.96
W. Ray 40
A. S. Cox 80
J. S. Albright 40
S. Burrage 40
A. Goodrich 40
Sherman 80
80
40
40
A. S. Cox
10
A. Johnston 68.02
79.01
E. Bibby 80
80
W. S. Thompson 40
360
J. A. Couries 120
A. Goodrich 80
J. M. Wine 80
F. D. 160
Salt
E. F. Hand 40
500
River
F. D. Sherman 160
Jas. Bishop 80
W. Shall 40
H & St. Jo. R.R 40
T. Jones 40
A. Raybuck 80
H & St. Jo. R.R 40
J. E. Eubanks
28
27
26
25
29
School No. 3
E. D. Sherman 20
E. E. Hand 80
F. D. Sherman 139
J. Olarry 80
30
79.01
Thos. Daniels Est. 140
R. Landrum 28
B. S. St.
120
A. Tedford
J. E. Landrum 120
51
120
F. M. Cox
120
40
E. E. Hand 279
WOODVILLE P.O.
R. Jones 80
40
J. M. Brunner
J. M. Albright 46
21
School
E. Sumpter 16
10.25
W. C. Holley
C. S. Hallett 80
40
E. Shell 80
F. M. Cox 200
Sarah J. Cox 80
J. L. Vanderver 80
320
N. Switzer 80
L. Wine
E. E. Hand 60
140
J. G. Alexander 160
J. M. Brunner 157
A. Merrill 80
E. E. Hand 80
D. Miller 119.90
31
L. Collins 40
40
32
I. Wine 80
33
H & St. Jo. R.R
N. Switzer 280
34
E. Sanner 120
W. Seaney 50
B. F. Perkins 80
35
G. Wright 104
80
Saxton Heirs 120
36
79.90
H & St. Jo. R.R 120
J. Vader 120
N. Switzer 160
39.88
S. Rose
W. C. Smith 39.88
J. Tolson 40
Beck 40
W. C. Smith 40
E. King 80
A. Show 40
S. C. Crawford 40
W. W. Whitaker 30
W. J. Wilson 40
F. G. Lilley 40
80

BEVIER TOWNSHIP.

NAME.	BUSINESS.	POST-OFFICE.	Section.	NATIVITY.	Settled in Co.
Arnold, S. C.	Engineer	Summit		Michigan	1866
Blake, Michael	Farmer	Bevier	10	Ireland	1865
Edwards, J. M.	General Merchandise	"		Ohio	1863
Evans, Hopkins	Mining	"		Wales	1849
Hudelson, F. I.	Farmer	"	9	Kentucky	1857
Humphreyes, Thomas.	"	"	10	Ohio	1864
Heffern, James	Prop. Sherman House	"		Ireland	1869
Jones, John H.	Blacksmith	"	10	Wales	1867
Jones, D. J.	Farmer	"	2	New York	1867
Miller, J. M.	Farmer and Stock Dealer	"	27	Missouri	1835
Rowland, D. D.	Salesman	"		Ohio	1865
Richards, John, & Son	Mercantile & Agricultural	"	15	Wales	1863
Roberts, L. P.	Agent Central Coal Co.	"		"	1869
Reed, D. James	Farmer	"	9	Missouri	1849
Tyer, W. P.	Carpenter and Joiner	"		"	1840
Vickrey, A. J.	Farmer	"	24	Kentucky	1833
Watts, G. G.	"	"		Wales	1870

CALLAO TOWNSHIP.

Dowling, Richard	Farmer	Callao		Canada	1860
Gordon, R. P.	Hotel and Hardware Store	"	15	Maryland	1865
Henderson, S. A.	Carpenter	"	15	Ohio	1864
Marple, W. W.	Merchant	"	15	Pennsylvania	1866

CHARITON TOWNSHIP.

Lowry, W. T.	Physician	College Mound	23	Missouri	1856
Mitchell, J. B.	Minister of the Gospel	"		Virginia	1836
Teter, Jehu	Farmer and Blacksmith	"	26	"	1837
Vaughn, Charles E.	Post Office, Grocery Store.	"		Missouri	1858

DRAKE TOWNSHIP.

Abbott, M. H.	Farmer	Tullvania	34	Ohio	1839
Denison, W. M.	"	New Boston	18	Iowa	1846
Greenstreet, F.	"	"	7	Kentucky	1867
Greenstreet, J. M.	"	"	7	"	1866
Greenstreet, John	"	"	7	"	1862
Jones, M. D. H.	"	"	33	Missouri	1868
Lile, J. M.	"	"	17	"	1855
Nagel, G. W.	"	"	29	Kentucky	1866
Potes, J. N.	"	Tullvania	13	Missouri	1841

EAGLE TOWNSHIP.

Brickell, J. F.	Farmer	Macon	33	Michigan	1870
Barton, W. C.	"	"	3	New York	1873
Blackwell, S. F.	"	"	21	Missouri	1837
Eagle, T. A.	Farmer and Doctor	"	12	Ohio	1857
Epperson, J. M.	Farmer	"	16	Missouri	1850
Floyd, W. E.	"	"	10	Pennsylvania	1857
Gwinner, A.	"	"	12	Germany	1857
Jones, W. T.	"	"	29	Kentucky	1865
March, J. J.	"	"	34	Pennsylvania	1869
Prickett, W. W.	"	Sumner	9	Michigan	1861
Simmons, W. H.	"	Atlanta	5	New York	1856
Simpson, W. C.	"	Macon	29	Virginia	1868
Thompson, J. P.	"	Atlanta	17	Pennsylvania	1866
Thompson, M.	"	Macon	15	"	1868
Wagemann, Chas.	Farmer and Shoemaker	"	23	Germany	1852

EASLEY TOWNSHIP.

Abbott, H H.	Physician	Mercyville	35	Missouri	1872
Broyles, N.	Farmer	La Plata	10	Tennessee	1840
Easley, William	Attorney-at-Law	Mercyville	13	"	1837
Easley, W. F.	Farmer	La Plata	12	Illinois	1837
Edwards, John	"	Mercyville	29	Pennsylvania	1866
Fritz, Charles	"	"	17	Germany	1865
Griffith, H.	Physician and Farmer	"	20	Pennsylvania	1872

EASLEY TOWNSHIP—Continued.

NAME.	BUSINESS.	POST-OFFICE.	Section.	NATIVITY.	Settled in Co.
Guffey, Benjamin	Physician	Tullvania	8	Kentucky	1870
Gunnels, J. B.	Farmer	Mercyville	28	Tennessee	1855
Kennedy, J. J.	Minister	"	18	Illinois	1865
Magers, J. D.	Farmer	Laplata	9	Kentucky	1838
Magers, J. G.	"	Mercyville	11	Missouri	1857
McDavitt, T. W.	"	"	23	"	1838
McDavitt, W. H.	"	"	26	"	1851
Miller, J. L.	"	"	33	Indiana	1854
Owens J. A.	"	Laplata	10	"	1869
Patrick, J. N.	"	Mercyville	36	Ohio	1860
Riley, J. M.	Merchant	"	35	Missouri	1855
Robinson, C. W.	Farmer	Laplata	11	Virginia	1856
Sears, J. M.	"	"	12	Missouri	1839
Sears, J. P.	"	Mercyville	23	"	1837
Sever, J. W.	"	Laplata	9	Indiana	1869
Shaffer, R.	"	Mercyville	28	Ohio	1856
Shaffer, W.	"	"	28	"	1856
Truitt, G. D.	"	"	26	Missouri	1852
Worley, G. W.	"	Sand Creek	9	Indiana	1872

HUDSON TOWNSHIP.

Bell, Jacob	Farmer	Macon	9	Virginia	1841
Berry, William	Fruit Grower	"	15	Ohio	1868
Haley, A. H.	Blacksmith	"	6	Missouri	1852
Hall, Walter C.	Farmer	"	4	"	1845
Holman, William	"	"	9	Kentucky	1819
Itschner, Charles	"	"	2	Switzerland	1868
Jackson, S. T.	"	"	15	Illinois	1865
Jurgensen, Ferdinand.	Farmer and Dairyman	"	21	Germany	1864
Martin, William	Farmer	"	28	Pennsylvania	1869
McAnally, E. F.	"	"	15	Tennessee	1868
Will, Adolph	"	"	10	Germany	1857

INDEPENDENCE TOWNSHIP.

Atterbery, W. E.	Farmer	Atlanta	30	Kentucky	1839
Elliott, G. W.	"	"	29	Indiana	1839
Hockensmith, Mat.	"	"	10	Kentucky	1858
Osborne, John H.	"	Maple	29	Tennessee	1856

JACKSON TOWNSHIP.

Fleming, D.	Carpenter	Economy		New Jersey	1869
Goodson, S. R.	Farmer	"	35	Kentucky	1836
Grady, Jos. H.	Farmer and Stock Dealer.	"	18	Iowa	1855
Hayward, T. H.	Farmer	Sue City	8	England	1865
McAfee, John	"	Economy	35	Kentucky	1859
Naylor, L. A.	"	Sue City	13	Ohio	1870
Tovey, W. B.	"	"	29	England	1871

JOHNSTON TOWNSHIP.

Bradford, Stephen	Farmer	Sue City	21	Maryland	1840
Daugherty, G. W.	"	"	8	Kentucky	1839
Hemmand, Chas. H.	Shoemaker	"		Shelby Co., Mo.	1874
Heninger & McCully.	Druggists	"			
Heninger	"	"		Virginia	1874
McCully, J. M.	Physician	"		Missouri	1873
McCully, W. E.	Prop. Sue City Mills	"		"	1853
Powell, J. P.	Farmer	"	28–9	North Carolina	1839
Riley, W. S.	Sue City Hotel	"		Indiana	1869
Wares, Samuel	Farmer	"	29	Missouri	1840

LA PLATA TOWNSHIP.

Blessing, G. N.	Farmer	La Plata	10	Kentucky	1870
Campbell, Theo. C.	Banker	"		"	1863
Davidson, S. C.	Justice and Notary	"		Tennessee	1845
Dent, M. L.	Farmer	"	19	Kentucky	1856
Gates, Josiah	Physician	"		Illinois	1839
Gilstrap, Jacob	Hotel Keeper	"		Indiana	1836

NARROWS

Township 56 North, Range 14 West
of 5th Principal Meridian

Scale 2 Inches to a Mile.

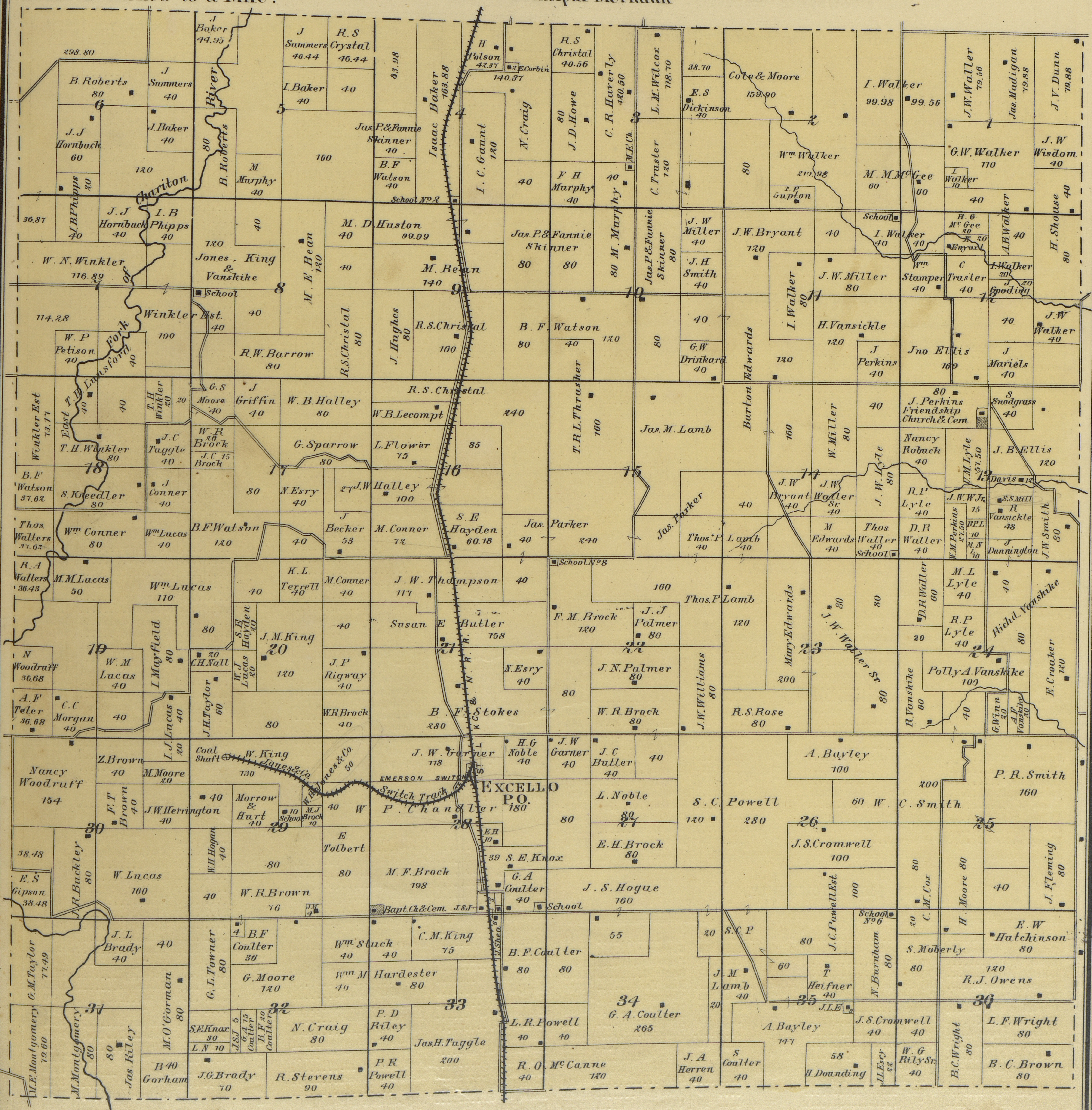

J Baker 44.95
J Summers 46.44
R.S Crystal 46.44
83.98
Isaac Baker 163.88
H Wolson 42.37
E.Corbin
140.37
R.S Christal 40.56
C.R. Haverly 480.50
L.M. Wilcox 118.70
38.70
Cole & Moore 159.90
I. Walker 99.98
99.56
J.W. Waller 79.56
Jas. Madigan 79.88
J.V. Dunn 79.88
298.80
B. Roberts 80
J Summers 40
6
I. Baker 40
40
5
4
N. Craig
J.D. Howe
3
E.S Dickinson 40
2
1
J.J Hornback 60
J. Baker 40
River
B. Roberts
Jas.P. & Fannie Skinner 40
B.F Watson 40
I. C. Gaunt 120
40
F H Murphy 40
M.E.Ch.
C. Truster 120
80
Wm. Walker 219.98
F. P Gupton
M. M. McGee 60
G.W. Walker 110
J. W Wisdom 40
I Walker 10
120
160
M Murphy 40
School No. 2
Chariton
J.B. Phipps 20
36.87
J.J Hornback 40
I.B Phipps 40
40
M. D. Huston 40
99.99
Jas. P. & Fannie Skinner 80
M. Murphy 80
Jas. P. & Fannie Skinner 80
J.W Miller 40
J.W. Bryant 120
40
School
I. Walker 40
H.G McGee
Enyart
A.B. Walker 80
H. Shouse 80
W. N. Winkler 116.89
120
Jones, King & Vanskike
M. F. Bean 120
40
M. Bean 140
J.H Smith 40
J.W. Miller 80
Wm. Stamper 40
C Truster 40
I. Walker
Gooding
7
School
8
9
10
11
12
114.28
Winkler Est. 40
40
Fork
Lansford
W.P Petison 40
190
R.W. Barrow 80
R.S. Christal 80
J. Hughes 80
R.S. Christal 160
B. F. Watson 80
40
120
80
G.W Drinkard 40
Barton Edwards
I. Walker 80
H. Vansickle 120
J Perkins 40
Jno Ellis 160
J Mariels 40
J.W Walker 40
Winkler Est. 73.77
East
T.H. Winkler 20
G.S Moore 40
J Griffin 40
W. B. Halley 80
R. S. Christal
W.B. Lecompt
240
T.R.L. Thrasher 160
Jas. M. Lamb
160
W. Miller 80
40
J. Perkins
Friendship Church & Cem
S Snodgrass 40
T. H. Winkler 80
J.C Taggle 40
W.R Brock 20
J.C 15 Brock
G. Sparrow 80
L. Flower 75
85
Nancy Roback 40
J. W. Lyle 57.50
J. B. Ellis 120
Davis
18
17
16
15
14
13
B.F Watson 37.62
S. Kreedler 80
J Conner 40
80
N. Esry 40
J.W. Halley 100
J Becker 53
S.E Hayden 60.18
Jas. Parker
J.W Bryant 40
J.W Waller Sr 40
J. W. Lyle 80
R.P Lyle 40
J.W.W. Jr. 15
S.S Mill
R. Vansickle 48
J.W. Smith 80
Thos. Walters 37.62
Wm. Conner 80
Wm. Lucas 40
B.F. Watson 120
40
M. Conner 72
Jas. Parker 40
240
Thos. P. Lamb 40
M Edwards 40
Thos Waller 40
School
D.R Waller 40
J.W. Perkins 27.50
R.P.L. 10
M. N. L. 10
J. Dunnington
R. A Walters 36.43
M.M. Lucas 50
Wm. Lucas 110
40
K.L Terrell 40
M. Conner 40
J. W. Thompson 117
40
School No. 8
160
Thos. P. Lamb
30
80
M. L Lyle 40
40
Richd. Vanskike 80
D.R. Waller 60
80
40
S.E Hayden 30
Susan E. Butler 158
F. M. Brock 120
J. J Palmer 80
120
Mary Edwards 200
J.W. Waller Sr
R.P Lyle 40
20
19
I. Mayfield 80
J.M. King
20
W.J. Lucas 20
C.H. Nall
21
22
23
24
N Woodruff 36.68
W.M Lucas 40
120
J.P Rigway 40
N. Esry 40
J. N. Palmer 80
J.W. Williams 80
R. Vanskike 60
Polly A. Vanskike 109
E. Crocker 120
A.F Teter 36.68
C.C Morgan 40
40
J.H. Taylor 60
80
W.R. Brock 40
80
80
W. R. Brock 80
R.S. Rose 80
G.W. Winn 20
A.F. Vanskike
I. J. Lucas 20
B. F. Stokes 280
St. L K.C. & N. R.R.
Nancy Woodruff 154
Z. Brown 40
M. Moore 20
Coal Shaft
W. King 130
Jones & Co
W.H. Jones & Co 50
J. W. Garner 118
H.G Noble 40
J. W Garner 40
J. C Butler 40
40
A. Bayley 100
200
P. R. Smith 160
F.T Brown 40
J.W. Herrington 40
40
Morrow & Hart 40
10 School
M.J Brock 10
Switch Track
EMERSON SWITCH
EXCELLO P.O.
W P. Chandler 180
L. Noble 80
S. C. Powell 280
60
W. C. Smith
30
29
28
27
26
25
38.48
J.R. Buckley 80
W. Lucas 160
W.H. Hogan 40
80
E Tolbert 80
E.H 10
39
S. E. Knox
M. F. Brock 198
80
E. H. Brock 80
120
J.S. Cromwell 100
80
C.M. Cox 80
H. Moore 80
40
J. Fleming 80
E. S Gipson 38.48
40
W. R. Brown 76
J.S.F
G. A Coulter 40
J. S. Hogue 160
School
Bapt. Ch. & Cem.
S.C.P
100
J. C. Powell Est.
School No. 6
G.M. Taylor 77.42
J. L Brady 40
40
B.F Coulter 36
Wm. Stuck 40
40
C. M. King 75
B. F. Coulter 80
80
55
20
80
N. Burnham 80
S. Moberly 80
E. W Hatchinson 80
M. Montgomery 72.60
G. L. Towner 80
G. Moore 120
Wm. M Hardester 40
80
J. M Lamb 40
60
T Heifner 40
120
R.J. Owens
M. O'Gorman 80
O'Shea
31
32
33
34
35
36
M. Montgomery 80
Jas. Riley 80
S.E. Knox 30
L.N 10
J.S.J. 5
G.A. 15 Coulter
B.F. 20 Coulter
N. Craig 80
P. D Riley 40
Jas. H. Taggle 200
L.R. Powell 40
40
G. A. Coulter 265
20
A. Bayley 147
J.L.E
J.S. Cromwell 40
40
B.C. Wright 80
L.F. Wright 80
M.E. Montgomery
B 40 Gorham
J.G. Brady 70
R. Stevens 90
P. R Powell 40
R. O. McCanne 120
40
J. A Herren 40
S Coulter 40
58
H. Dounding
J.L. Esry
W. G Rily Sr. 40
B. C. Brown 80

PATRONS' BUSINESS REFERENCES.

LA PLATA TOWNSHIP—Continued.

NAME.	BUSINESS.	POST-OFFICE.	Section.	NATIVITY.	Settled in Co.
Griffin, E. A.	Stock Dealer	La Plata		Missouri	1840
Griffin, D. M.	Livery	“		“	1843
Haines, M. D.	“	“		Illinois	1868
Irving, J. M.	Lumber and Produce	“		Tennessee	1849
Jaeger, J. & Co.	Hardw'e & Farm Mach'ry	“		Europe	1871
Julian, J. A.	Shoemaker	“		Ohio	1871
Martz, Jacob	Farmer	Love Lake	33	Pennsylvania	1868
McKasson, W. J.	“	La Plata	23	Ohio	1872
Mingus, Peter	“	“	22	Pennsylvania	1870
Phipps, T. J.	Merchant	“		Missouri	1842
Ross, E. M.	Farmer	“	11	Kentucky	1870
Spaulding, S. J.	“	“	12	“	1851
Swarthout, B.	Merchant	“		New York	1865
Tibbs, C. R.	“	“		Kentucky	1866
Wood, C. C.	Hardware and Saddlery	“		New York	1867

LIBERTY TOWNSHIP.

Black, D. A.	Farmer	Seney	4	Illinois	1867
Collett, J. H.	“	Bloomington	26	Virginia	1852
Demory, Josiah	“	Seney	4	“	1863
Dohring, F. W.	“	Bloomington	28	Prussia	1868
Davenport, D. W.	“	Callao	18	Michigan	1865
Goodson, J. E.	Farmer, Physician & Editor	“	19	Kentucky	1836
Geist, Solomon	Farmer	Bloomington	28	Pennsylvania	1866
Landre, A.	Merchant	“	27	Virginia	1841
Milam, Solomon	Farmer	“	22	“	1837
Miller, J. F.	“	“	14	Kentucky	1865
McKenzie, Royal	Farmer and Mechanic	“	14	Ohio	1864
Salyer, John	Farmer	“	16	Indiana	1858
Taylor, G. M.	“	“	35	Pennsylvania	1837
Tate, R. S.	“	Atlanta	12	Kentucky	1864
Tucker, James R.	“	Bloomington	3	Virginia	1855
Vickroy, J. T.	“	“	27	Pennsylvania	1865

LINGO TOWNSHIP.

Arbuckel, L. S	Farmer	Lingo	30	Kentucky	1868
Arbuckel, N. F.	“	“	19	“	1869
Berry, Thomas	Attorney-at-Law	New Cambria		Ohio	1867
Brumbaugh, Dan'l W.	Laborer	“		Indiana	1874
Baldwin, John L.	Stock Farmer	“	6	Missouri	1849
Burk, Joseph	Carpenter and Farmer	Lingo	9	Canada	1842
Drew, J. M.	Farmer	New Cambria		Ireland	1870
Ellis, Luke	“	“	20	Kentucky	1857
Edwards, Edward A.	Proprietor Eagle Mills	“		Wales	1869
Goodson, Grand	Druggist	“		Missouri	1863
Howe, James A.	Farmer	“	30	“	1859
Houghton, James H.	“	“	14	New York	1870
Jones, John O.	Stock Farmer	“		“	1866
Lingo, A. J.	“	“	27	Missouri	1846
Lingo, Lee	“	“	15	“	1845
Londgren, P. A.	Harness and Saddle Maker	“		Sweden	1870
Lamb, J. L.	Blacksmith	“		Missouri	1863
Palmer, William	Proprietor Walnut House	“		Pennsylvania	1868
Southwick, H. R.	Lumber Mer. & R. R. Ag't	“		Wisconsin	1870
Slater, Daniel	Farmer	“	19	Missouri	1862

LYDA TOWNSHIP.

Atterberry, Z. M.	Farmer	Atlanta	25	Iowa	1844
Atterberry, Semen, Sr.	Farmer and Fruit Grower	“	29	Kentucky	1846
Ayres, S. D.	Farmer	“	16	Pennsylvania	1866
Borron, Arthur	Physician	Economy	35	Scotland	1840
Babcock, John H.	Dry Goods and Groceries	Atlanta		New York	1866
Fleming, Ira N.	Farmer and Mechanic	“	8	Vermont	1865
Goodding, D. O.	Farmer	“	17	Missouri	1854
Gardner, John F.	General Trader	“	29	Pennsylvania	1862
Huffman, James A.	Druggist	“		Missouri	1842
Kelley, J. W.	Farmer	“	13	“	1849
Newmyer, J. L.	“	“	2	Pennsylvania	1856
Reynolds, Stephen	Wagon & Carriage Builder, & Deal. in Agri'l Impl.	“		Ohio	1874
Snow, Orla	Farmer	“	1	Michigan	1866
Sinclair, R. J.	“	“	29	Pennsylvania	1875

CITY OF MACON.

NAME.	BUSINESS.	POST-OFFICE.	Section.	NATIVITY.	Settled in Co.
Allen, H. S.	Dealer in Boots and Shoes	Macon		Indiana	1871
Alderman, W. W.	Dealer in Groceries	“		Missouri	1852
Alexander, J. P.	Minister of the Gospel	“		South Carolina	1873
Allen, J.	N. Missouri Hotel Porter	“		Alabama	1866
Brock, S. G.	Attorney-at-Law	“		Ohio	1866
Barrow, B. G.	“	“		Kentucky	1840
Baxter, E. M. & Co.	Cheap Book & Job Printers	“		Established	1873
Beach, W. P.	Atty-at-Law & Re. Est. At.	“		New Jersey	1866
Beck, A.	Farmer	“		Iowa	1854
Belshe, W. C.	Dealer in Boots and Shoes	“		Missouri	1859
Berry, J. L.	Attorney-at-Law	“		Ohio	1867
Brown, Walter	“	“		Missouri	1851
Bohanan, A.	Blacksmith	“		Virginia	1864
Carlin, C. J.	Civil Engineer	“		New York	1865
Carberry, E.	Machine Shop & Foundry	“		Ireland	1864
Caswell, R. W.	Postmaster	“		New York	1865
Cessna, Joseph	Livery, Feed & Sale Stable	“		Pennsylvania	1867
Chevis, G.	Carriage & Wagon Maker	“		Virginia	1866
Davis, T.	R.R. Contr. & Tobacconist	“		Missouri	1866
Denny, G.	Local Exhorter	“		“	1865
Dessert, F. A.	Saddles and Harness	“		Ohio	1868
Dobyns, D. P.	Publisher and Job Printer	“		St. Louis	1867
Dorner & Steinbrecher	Union Brewery	“		Germany	1866
Dubois, C.	Civil Engineer	“		Kentucky	1867
Dysart, B. R.	Attorney-at-Law	“		Missouri	1858
Eastman, J. P.	“	“		“	1856
Edwards, B.	Wagon Manufacturer	“		“	1863
Eggelston, C.	Architect	“		New York	1866
Eggleston, R. E.	Propr. N. Missouri Hotel	“		Ohio	1855
Epperson, C. G.	President M. C. & M. Co.	“		Kentucky	1853
Forcht, W. F.	Farmer's Lumber Yard	“		Germany	1871
Foster, A. F.	Attorney-at-Law	“		Ohio	1872
Fritsch, Chr.	Meat Market	“		Germany	1865
Gates, J. B.	Dealer in Groceries	“		Missouri	1849
Gellhaus, J. T.	“ “	“		Germany	1869
Gillespie, W. C. B.	Editor	“		Pennsylvania	1865
Gordon & Co.	Grain Dealers	“			
Gordon, H. S.	Grain Dealer	“		Ohio	1865
Gordon, A. J.	“	“		“	1871
Goins, D. K.	Barber	“		North Carolina	1870
Grier, L. D.	Carpenter	“		Pittsburg	1866
Guyselman, W. A.	Attorney-at-Law	“		Ohio	1866
Hartwig, Otto		“			
Hays, Isaac	Mayor	“		New York	1861
Habermann & Soldan	Farmers' Saloon	“		Germany	1865
Hargis, W. B.	Evans House	“		Missouri	1865
Haverly, C. R.	Livery, Feed & Sale Stable	“		Pennsylvania	1856
Henry, J. W.	Attorney-at-Law	“		Kentucky	1865
Hess, C. P.	“	“		Germany	1865
Howe, T. B.	Assist. Co. Treas. & Coll.	“		Kentucky	1850
Hunt & Co.	Pork and Tobacco Dealers	“		Established	1871
Jackson, T. B.	Physician and Surgeon	“		Missouri	1864
Jaeger, J. & Co.	Hardware	“		Hungary	1857
Jewett, J. O.	Agt. Singer Manufac'g Co.	“		New Hampshire	1867
Johnson, Amos	Clergyman	“		California	1872
Jones, F. A.	Attorney-at-Law	“		Pennsylvania	1865
Knott, E. W.	Judge of Probate	“		Kentucky	1870
Krauss, Theo.	Farmers' Lumber Yard	“		Germany	1871
Leonard, P. F.	Photographer	“		Wisconsin	1867
London, J. M.	Publisher & Atty.-at-Law	“		Missouri	1857
Long, S. W.	Meat Market	“		Indiana	1872
Love, J. M.	County Clerk	“		Virginia	1850
Macon Savings Bank	A. L. Shortridge, Prest., J. B. Melone, Cashier, T. S. Rubey, Asst. Cash.	“		Established	1865
McCartney, D.	Barber	“		North Carolina	1870
McGindley, A. N.	Attorney-at-Law	“		Ohio	1865
Maffry, Chr.	Restaurant	“		Germany	1865
Maffry, Aug.	Saloon	“		“	1865
McNames, J. O.	Blacksmith	“		Illinois	1861
McPherson, B.	“	“		Virginia	1854
Marmaduke, Thad.	County Recordor	“		Missouri	1843
Norris, T. J.	Physician and Surgeon	“		Indiana	1868
Overall, R. H.	Enterprise Mills	“		Missouri	1866
Parker, B. O.	Livery, Feed & Sale Stable	“		“	1849
Phillip, J.	Carriage & Wagon Maker	“		Germany	1856
Pugh, Samuel	Saloon	“		Tennessee	1865
Reed, J. C.	Merchant Tailor	“		Ohio	1870
Roberts, A.		“		“	1865
Roberts, J. W.	Attorney-at-Law	“		Indiana	1856
Roberts, J.	Blacksmith	“		Ohio	1866
Robinson, T. W.	Dry Goods Merchant	“		Virginia	1866
Robinson, J. A.	“ “	“		“	1866
Rodgers, A.	Pork Packer	“		Germany	1865
Schabel, F.	Merchant Tailor	“		“	1873
Schweikhaus, F.	Saloon	“		Switzerland	1864
Sears, W. H.	Atty.-at-Law & Pros. Atty.	“		Missouri	1848
Shain, Ed. C.		“			1837

MACON CO ATLAS

CHARITON

Township 56 North, Range 15 West
of 5th Principal Meridian

Scale 2 Inches to a Mile.

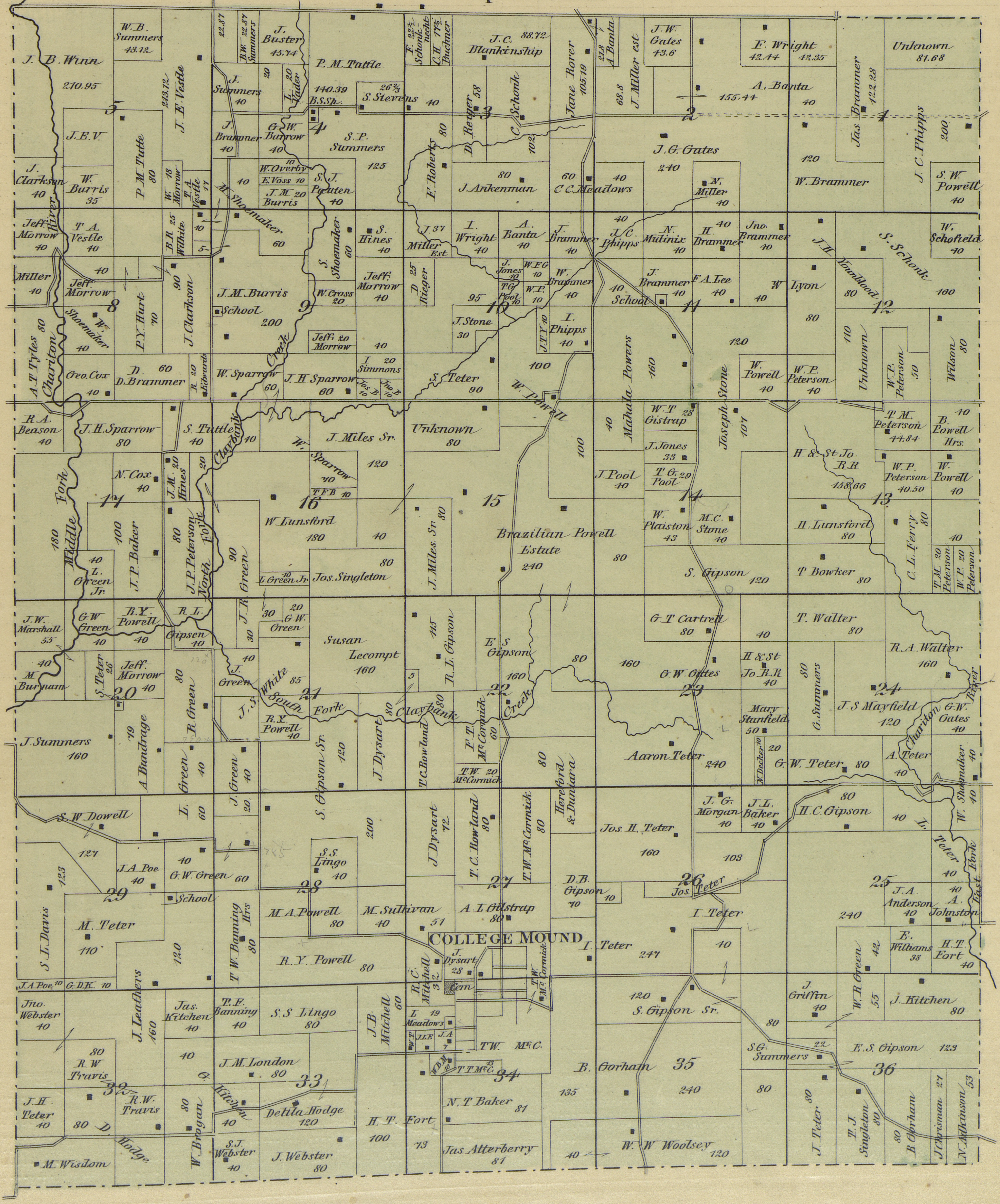
J. B. Winn 210.95
W. B. Summers 43.12
J. Buster 43.74
P. M. Tattle
J. Summers 40
140.39 B.S.Sh.
S. Stevens 40
J. C. Blankinship 88.72
Jane Rover 105.19
J. Miller est
J. W. Gates 43.6
F. Wright 42.44 42.35
Unknown 81.68
A. Banta 155.44
Jas. Brammer 122.28
J. C. Phipps 200
J. E. V.
P. M. Tattle 80
J. F. Vestle
J. Brammer 40
G. W. Burrow 40
S. P. Summers 125
F. Roberts 80
D. Rieger 58
C. Schenk 102
J. G. Gates 240
W. Brammer 120
S. W. Powell 40
J. Clarkson 40
W. Burris 35
W. Overby
E. Voss 10
J. M. Burris 20
S. J. Pouten 40
J. Ankenman 80
C. C. Meadows 60
N. Miller
Jeff. Morrow 40
T. A. Vestle 40
M. Shoemaker 60
S. Shoemaker 60
S. Hines 40
Miller Est
I. Wright 40
A. Banta 40
J. Brammer 40
J. C. Phipps 40
N. Mulinix 40
H. Brammer 40
Jno. Brammer 40
J. H. Woodhood 80
S. Schenk 160
W. Schofield 40
Miller 40
Jeff. Morrow 40
P. Y. Hurt 70
J. Clarkson 90
J. M. Burris 200
School
W. Cross 20
Jeff. Morrow 40
D. Rieger
J. Jones 10
W. F. G. 10
T. G. Pool 10
W. Brammer 40
J. Brammer 40
F. A. Lee 40
W. Lyon 40
J. Stone 30
I. Phipps 40
School
A. T. Tyles 80
W. Shoemaker 40
Geo. Cox 40
D. D. Brammer 60
W. Sparrow 60
J. H. Sparrow 60
I. Simmons 20
S. Teter 90
W. Powell
Mahala Powers 160
Joseph Stone 107
W. Powell 40
W. P. Peterson 40
Unknown 110
W. P. Peterson 50
Wilson 80
R. A. Beason 40
J. H. Sparrow 80
S. Tuttle 40
J. Miles Sr.
Unknown 80
W. T. Gistrap 28
J. Jones 33
T. M. Peterson 44.84
B. Powell Hrs.
N. Cox 40
J. M. Hines 40
W. Sparrow 40
T. F. B. 10
W. Lunsford 180
J. Pool 40
T. G. Pool 29
H. & St Jo R. R. 158.66
W. P. Peterson 40.50
W. Powell 40
Middle Fork
J. P. Baker 100
J. P. Peterson 80
North Fork
Brazilian Powell Estate 240
J. Miles Sr. 80
W. Plaiston 43
M. C. Stone 40
H. Lunsford 80
C. L. Ferry 80
L. Green Jr.
J. R. Green 90
L. Green Jr.
Jos. Singleton 80
S. Gipson 120
T. Bowker 80
J. W. Marshall 55
G. W. Green 40
R. Y. Powell 40
R. L. Gipsen 40
G. W. Green 20
Susan Lecompt 160
R. L. Gipson 115
E. S. Gipson 160
G. T. Cartrell 80
T. Walter 80
R. A. Walter 160
M. Burnam 40
S. Teter 25
Jeff. Morrow 40
R. Green 80
J. Green
J. S. White 85
South Fork
R. Y. Powell 40
Claybank
J. Dysart 80
T. C. Rowland 80
F. T. McCormick 60
Creek
G. W. Gates 160
H & St Jo R. R. 40
Mary Stanfield 50
G. Summers 80
J. S. Maxfield 120
Chariton River
G. W. Gates 40
J. Summers 160
A. Bundrage 79
Green 40
J. Green 40
S. Gipson Sr. 120
T. W. McCormick 20
Hereford & Dunlara 80
Aaron Teter 240
N. Decker 10
G. W. Teter 80
A. Teter 40
W. Shoemaker 40
S. W. Dowell
L. 60
J. Green 20
S. Gipson Sr. 200
J. Dysart 72
T. C. Rowland 80
T. W. McCormick 80
Jos. H. Teter 160
J. G. Morgan 40
J. L. Baker 40
H. C. Gipson
S. L. Davis 123
J. A. Poe 40
G. W. Green 60
School
S. S. Lingo 40
M. A. Powell 80
M. Sullivan 40
A. J. Gilstrap 80
D. B. Gipson 70
Jos. Teter
I. Teter
J. A. Anderson 40
A. Johnston
M. Teter 110
T. W. Banning Hrs 80
R. Y. Powell 80
COLLEGE MOUND
J. Dysart 28
Cem.
R. C. Mitchell
I. Teter 247
E. Williams 38
H. T. Fort
J. A. Poe 10
G. D. K. 10
Jno. Webster 40
J. Leathers 160
Jas. Kitchen 40
P. F. Banning 40
S. S. Lingo 80
J. B. Mitchell 60
L. Meadows 19
T. W. McC.
S. Gipson Sr. 120
J. Griffin 40
W. R. Green 55
J. Kitchen 80
R. W. Travis 80
J. M. London 80
G. Kitchen
S. G. Summers
E. S. Gipson 123
J. H. Teter 40
R. W. Travis
D. Hodge
W. Brogan 80
Delila Hodge 120
H. T. Fort 100
N. T. Baker 81
B. Gorham 240
J. Teter 80
T. J. Singleton 80
B. Gorham 80
J. Chrisman 27
N. Atkinson 53
M. Wisdom
S. J. Webster 40
J. Webster 80
Jas. Atterberry 81
W. W. Woolsey 120
East Fork
1
2
3
4
5
8
9
10
11
12
13
14
15
16
17
20
21
22
23
24
25
26
27
28
29
32
33
34
35
36

CITY OF MACON—Continued.

NAME.	BUSINESS.	POST-OFFICE.	Section.	NATIVITY.	Settled in Co.
Sharp, T. G.	Co. Treas. & ex offi. Coll.	Macon	....	Kentucky	1844
Shaw, J.	Meat Market	“	....	“	1873
Sherratt, J. H.	State Ag. Rockford Ins. Co.	“	....	Illinois	1874
Smedley, T. A.	Circuit Clerk	“	....	Missouri	1845
Starks, John	Barber	“	....	“	1874
Steele, C. H.	Printing Office	“	....	Illinois	1865
Still, E. C.	Physician and Surgeon	“	....	Virginia	1837
Stone, B. F.	Attorney-at-Law	“	....	Missouri	1840
Swem, T. M.	Photographer	“	....	Ohio	1874
Thompson, L. A.	Attorney-at-Law	“	....	Missouri	1853
Tracy, B. N. & Son	Bankers	“	....	Established	1867
Tracy, M. C.	Attorney-at-Law	“	....	Missouri	1867
Turk, D. K.	Merchant Miller	“	....	Pennsylvania.	1865
Walker, W. G.	Surveyor and Engineer	“	....	Missouri	1845
Ward, Albert	City Hotel	“	....	Illinois	1868
Williams, A. J.	Attorney-at-Law	“	....	New York	1866
Williams, W. F.	Wholesale Liquors, Cigars	“	....	Ohio	1866
Wilson, S. J.	Attorney-at-Law	“	....	Illinois	1865
Wilson, D. E.	Dealer in Boots and Shoes	“	....	Pennsylvania.	1858
Woodson, B. F.	Blacksmith	“	....	Missouri	1872
Wright, R.	Merchant Tailor	“	....	“	1868
Yuncker, Geo.	Boot and Shoe Maker	“	....	Ohio	1867
Zwick, J.	Hotel Keeper	“	....	Canada	1873

MIDDLE FORK TOWNSHIP.

Alexander, J. G.	Farmer	Woodville	35	Monroe Co., Mo.	1867
Cox, J. K.	“	“	16	Hannibal, Mo.	1851
Cox, Lewis A.	“	“	16	Barren Co., Ky.	1842
Cox. F. M.	“	“	29	“	1842
Durham, R. L.	“	“	20	Casey Co., Ky.	1845
Graves, G. W.	“	“	14	Macon Co., Mo.	1846
Hand, E. E.	Physician	“	27	Butler Co., O.	1845
Judy, Alexander	Farmer	“	22	Clark Co., Ky.	1865
Johnson, M. B.	“	Macon	30	Adams Co., Ill.	1868
Lister, W. B.	Stock Farmer	Woodville	1	Macon Co., Mo.	1842
Landram, James E.	Farmer	“	29	Bourbon Co., Ky.	1838
Leath, Mary	“	Jacksonville	30	Casey Co., Ky.	1837
Mote, A.	“	Narrows Creek	6	Darke Co., O.	1840
Proctor, Charles	“	“ “	7	Jo Daviess Co., Il.	1865
Sims Nathaniel	Stock Farmer	Woodville	21	Kentucky	1838
Sandner, Frederick	Farmer	Narrows Creek	19	Germany	1865
Smith, Henry S.	“	“ “	5	Henry Co., Iowa.	1856
Wine, Leroy	Stock Farmer	Woodville	34	Fauquier Co., Va.	1842
Wisdom, J. W.	Farmer	Narrows Creek	6	Randolph Co., Mo.	1854

MORROW TOWNSHIP.

Allen, F. W.	Physician	Callao	7	Missouri	1859
Hurt, P. Y.	Farmer	“	6	“	1849
Sharon, Moses	“	Barryville	3	“	1859

NARROWS TOWNSHIP.

King, D. W.	Miner	Excello	30	Macon Co., Mo.	1846
Lucas, W. J.	Farmer and Miner	“	30	Casey Co., Ky.	1841
Lyle, Richd. P.	Sawyer and Miller	Macon City	13	Sullivan Co., Mo.	1861
Mobley, Squire	Farmer	Jacksonville	30	Howard Co., Mo.	1870
Owens, R. J.	“	“	36	Kentucky	1846
Smith, P. R.	“	“	30	Macon Co., Mo.	1846
Smith, W. C.	“	Macon	25	Kentucky	1840
Thompson, J. W.	“	Excello	21	Virginia	1839
Winkler, T. H.	“	“	18	Missouri	1845

RICHLAND TOWNSHIP.

Attebery, J. B.	Farmer	La Plata	24	Kentucky	1838
Barnett, T. L.	“	“	15	Indiana	1870
Buck, James	“	“	17	New York	1868
Buck, Sylvester	Blacksmith	“	8	Ohio	1867
Covell, S. W.	Farmer	“	9	Iowa	1871
Curtis, S. K.	“	“	8	Tennessee	1854
Elliott, M. G.	“	“	7	Kentucky	1839
Enterline, E.	“	“	15	Pennsylvania	1873
Enyart, R. B.	“	“	21	Missouri	1842

RICHLAND TOWNSHIP—Continued.

NAME.	BUSINESS.	POST-OFFICE.	Section.	NATIVITY.	Settled in Co.
Foster, H. B.	Farmer	La Plata	20	Kentucky	1866
Hankins, C. W.	“	“	10	Missouri	1847
Hastings, G. H.	“	“	7	Illinois	1870
Hertzler, S. L.	“	“	32	Pennsylvania	1865
Hockensmith, G. T.	“	“	16	Kentucky	1858
McNeeley, J. S.	“	“	25	“	1836
O'Neil, W. J.	“	“	28	Virginia	1854
Paulding, W. R.	“	“	10	New York	1869
Peirce, E. O.	“	“	16	Ohio	1867
Rickey, R. N.	“	“	20	New York	1870
Seibert, J. W.	“	“	12	Virginia	1871
Shores, J. M.	“	“	10	North Carolina	1839
Tracy, A. A.	“	“	33	Illinois	1868
Vose, David	“	“	7	New York	1868
Wilmarth, J. M.	“	“	21	“	1868

ROUND GROVE TOWNSHIP.

Bronson, S. P.	Farmer and Stock Dealer.	Beverly	13	Ohio	1858
Clark & Winn	Dealers in Dry Goods, Groceries, Hats & Caps, Boots and Shoes, and Notions	“	....	Organized	1873
Harris, Jno. T.	Farmer .....(Shelby Co.)	Clarence	....	....	
Ladd, E.	“	Beverly	10	England	1870
Morrison, M. N.	“	“	15	Ohio	1855
Nichols, H.	Teacher and Stock Dealer.	“	....	“	1872
Ritchmann, Jacob	Farmer	Macon	32	Germany	1861
Smith, J. D.	Farmer and Stock Raiser.	Beverly	21	North Carolina	1835
Thrasher, B. R.	“ “	Clarence	36	Maryland	1851
Walker, J. P.	“ “	Macon	29	Virginia	1839
Whiles, J. G.	“ “	Clarence	36	Kentucky	1839

RUSSELL TOWNSHIP.

James, E. G.	Farmer	New Cambria	35	Wales	1865
Jones, D. D.	“	Lingo	27	“	1868
Jones, E. J.	My Farm for sale	New Cambria	26	Ohio	1865
Morris, John	Farmer & Propr. of Cheese Factory	“	35	Wales	1865
Williams, E. L.		“	35	Ohio	1864

TEN MILE TOWNSHIP.

Dorrel, Cyrus	Farmer and Stock Dealer.	Clarence	25	Indiana	1871
Gage, R. S.	“ “	Ten Mile	20	New York	1865
Griffin, J. B.	Farmer and Miller	“	23	Kentucky	1839
Huet, A. R.	Farmer and Thresher	“	10	Pennsylvania	1869
Mapes, W. B.	Farmer	“	21	New York	1866
Miller, John	“	Economy	4	Indiana	1858
Powell, J. P.	“	Ten Mile	26	Maryland	1868
Richardson, J. B.	Farmer and Stock Raiser.	“	32	Kentucky	1839
Sharp, Jno. T.	Farmer	“	20	Scott Co., Ky.	1858

VALLEY TOWNSHIP.

Jones, W. T.	Farmer	New Cambria	31	Wales	1864
Wilkin, C. M.	“	“	20	Missouri	1846

WALNUT CREEK TOWNSHIP.

Beatty, Benjamin	Farmer	Macon	26	Pennsylvania	1870

WHITE TOWNSHIP.

Bell, Ross	Farmer	New Cambria	23	Ireland	1868
Beck, J. H.	“	“	27	West Virginia	1869
Davolt, John	“	Bucklin	17	Tennessee	1842
King, J. F.	Propr. Grist and Saw Mill	“	20	Illinois	1850
King, John L.	Farmer	New Cambria	34	“	1850
King & Mason	Proprs. Grist & Saw Mill.	Bucklin	20	....	
Mason, R. O.	Propr. “ “	“	20	Illinois	1854

MACON CO ATLAS

MORROW

Township 56 North, Ranges 15 & 16 West

Scale 2 Inches to a Mile. of 5th Principal Meridian

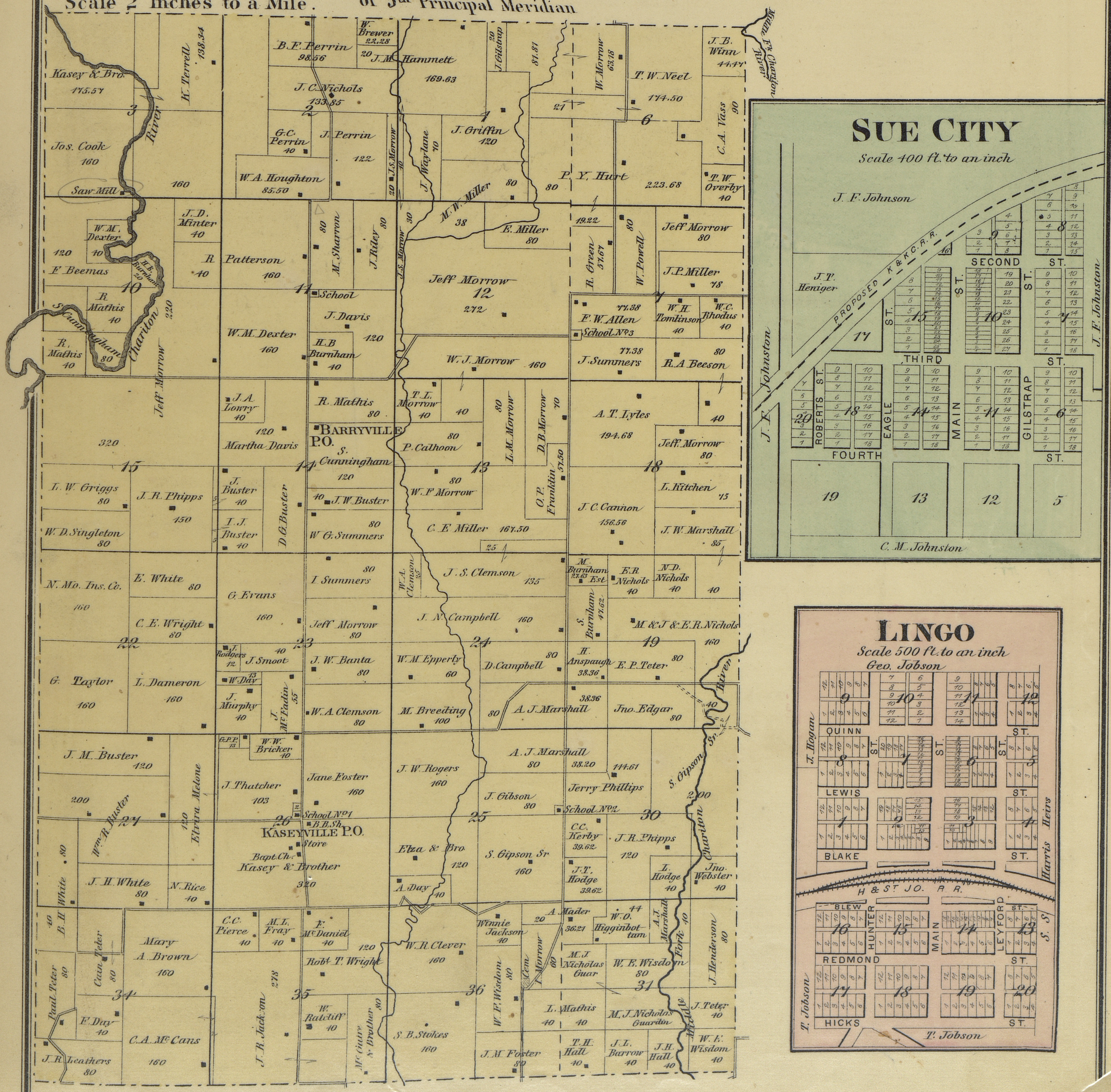
Kasey & Bro. 175.57
K. Terrell 138.34
Jos. Cook 160
Saw Mill
River
Chariton
B. F. Perrin 98.56
W. Brewer 22.28
J. M. Hammett 169.63
J. C. Nichols 133.85
G. C. Perrin 40
J. Perrin 122
J. S. Morrow
J. Waylane
J. Griffin 120
J. Gilstrap
W. Morrow 63.18
T. W. Neel 174.50
J. B. Winn 44.47
Middle Fk. Chariton River
C. A. Vass 90
T. W. Overby 40
P. Y. Hurt 223.68
W. A. Houghton 85.50
M. W. Miller 38
E. Miller 80
J. D. Minter 40
W. M. Dexter 40
F. Beemas
H. B. Burnham
R. Patterson 160
M. Sharron 80
J. Riley 80
Jeff Morrow 272
R. Green 57.67
W. Powell 80
Jeff Morrow 80
J. P. Miller 78
R. Mathis 40
S. Cunningham
School
J. Davis 120
W. M. Dexter 160
H. B. Burnham 40
F. W. Allen 77.38
School No. 3
W. H. Tomlinson 40
W. C. Rhodus 40
J. Summers 77.38
R. A. Beeson 80
W. J. Morrow 160
Jeff Morrow
J. A. Lowry 40
R. Mathis 80
T. L. Morrow 40
L. M. Morrow 80
D. B. Morrow 70
A. T. Lyles 194.68
Martha Davis 120
BARRYVILLE P.O.
S. Cunningham 120
P. Calhoon 80
Jeff Morrow 80
L. W. Griggs 80
J. R. Phipps 150
J. Buster 40
D. G. Buster
J. W. Buster
W. F. Morrow 80
O. P. Franklin 57.50
L. Kitchen 75
W. D. Singleton 80
I. J. Buster 40
W. G. Summers 80
C. E. Miller 167.50
J. C. Cannon 156.56
J. W. Marshall 85
N. Mo. Ins. Co. 160
E. White 80
G. Evans 160
I. Summers 80
W. A. Clemson 35
J. S. Clemson 135
M. Burnham Est. 23.63
E. R. Nichols 40
N. D. Nichols 40
C. E. Wright 80
Jeff Morrow 80
J. N. Campbell 160
S. Burnham 47.62
M. & J. & E. R. Nichols 160
J. Rodgers 12
J. Smoot 40
J. W. Banta 80
W. M. Epperly 60
D. Campbell 80
H. Anspaugh 38.36
E. P. Teter 80
G. Taylor 160
L. Dameron 160
W. Day 13
J. Murphy
J. McFadin 55
W. A. Clemson 80
M. Breeding 100
A. J. Marshall 38.36
Jno. Edgar 80
J. M. Buster 120
G. P. P. 15
W. W. Bricker 40
Jane Foster 160
J. W. Rogers 160
A. J. Marshall 80
Jerry Phillips 38.20
144.61
S. Gipson Sr.
Elvira Malone 120
J. Thatcher 103
Wm. R. Buster
School No. 1
B. B. Sh.
KASEYVILLE P.O.
Store
Bapt. Ch.
Kasey & Brother 320
J. Gibson 80
School No. 2
J. R. Phipps 120
C. C. Kerby 39.62
Eliza & Bro. 120
S. Gipson Sr. 160
J. T. Hodge 39.62
L. Hodge 40
Jno. Webster 40
J. H. White 80
N. Rice 40
White 80
A. Day 40
B. H. 40
Can Teter 80
Mary A. Brown 160
C. C. Pierce 40
M. L. Fray 40
F. McDaniel 40
Winnie Jackson 40
A. Mader 36.21
W. O. Higginbottam 44
A. J. Marshall
Robt. T. Wright 120
W. R. Clever 160
M. J. Nicholas Guar
W. E. Wisdom 80
Middle Fork
J. Henderson 80
Paul Teter 80
E. Day 40
C. A. McCans 160
J. R. Jackson 278
W. Ratcliff 40
McGuire & Brother 80
S. B. Stokes 160
W. F. Wisdom
L. Mathis 40
M. J. Nicholas Guardian
J. Teter 40
J. R. Leathers 80
J. M. Foster 80
T. H. Hall 40
J. L. Barrow 40
J. H. Hall 40
W. E. Wisdom 40
3
2
1
6
10
11
12
7
15
14
13
18
22
23
24
19
27
26
25
30
34
35
36
31
SUE CITY
Scale 400 ft. to an inch
J. F. Johnson
PROPOSED K & K C. R. R.
J. T. Heniger
J. F. Johnston
SECOND ST.
THIRD ST.
FOURTH ST.
ROBERTS ST.
EAGLE ST.
MAIN ST.
GILSTRAP ST.
C. M. Johnston
LINGO
Scale 500 ft. to an inch
Geo. Jobson
T. Hogan
QUINN ST.
LEWIS ST.
BLAKE ST.
H & St. JO. R. R.
BLEW ST.
HUNTER ST.
MAIN ST.
LEYFORD ST.
REDMOND ST.
HICKS ST.
Harris Heirs
T. Jobson



TENANT HOUSE
South West Part of the Farm.

View of the 120 Acre Farm of **Charles Wagemann**, Sec. 23, Eagle Tp., 6 Miles North of Macon, Macon Co. Missouri.



S. P. BRONSON
Specialist in the Raising and Sale of fine
DURHAM CATTLE &
POLAND-CHINA HOGS.

The Yearling Durham Heifer
ROSIE

The Silver Heels Yearling
GRANGER

The Yearling Durham Bull
CLAUDE WEATHERBY.

View of the Goose Lake Stock Farm of **Samuel P. Bronson**, Sec. 13, Round Grove Tp., One Mile East of Round Grove Sta. Macon Co. Mo.

MACON CO ATLAS

ROUND GROVE

Township 57 North, Range 13 West
of 5th Principal Meridian

Scale 2 Inches to a Mile.

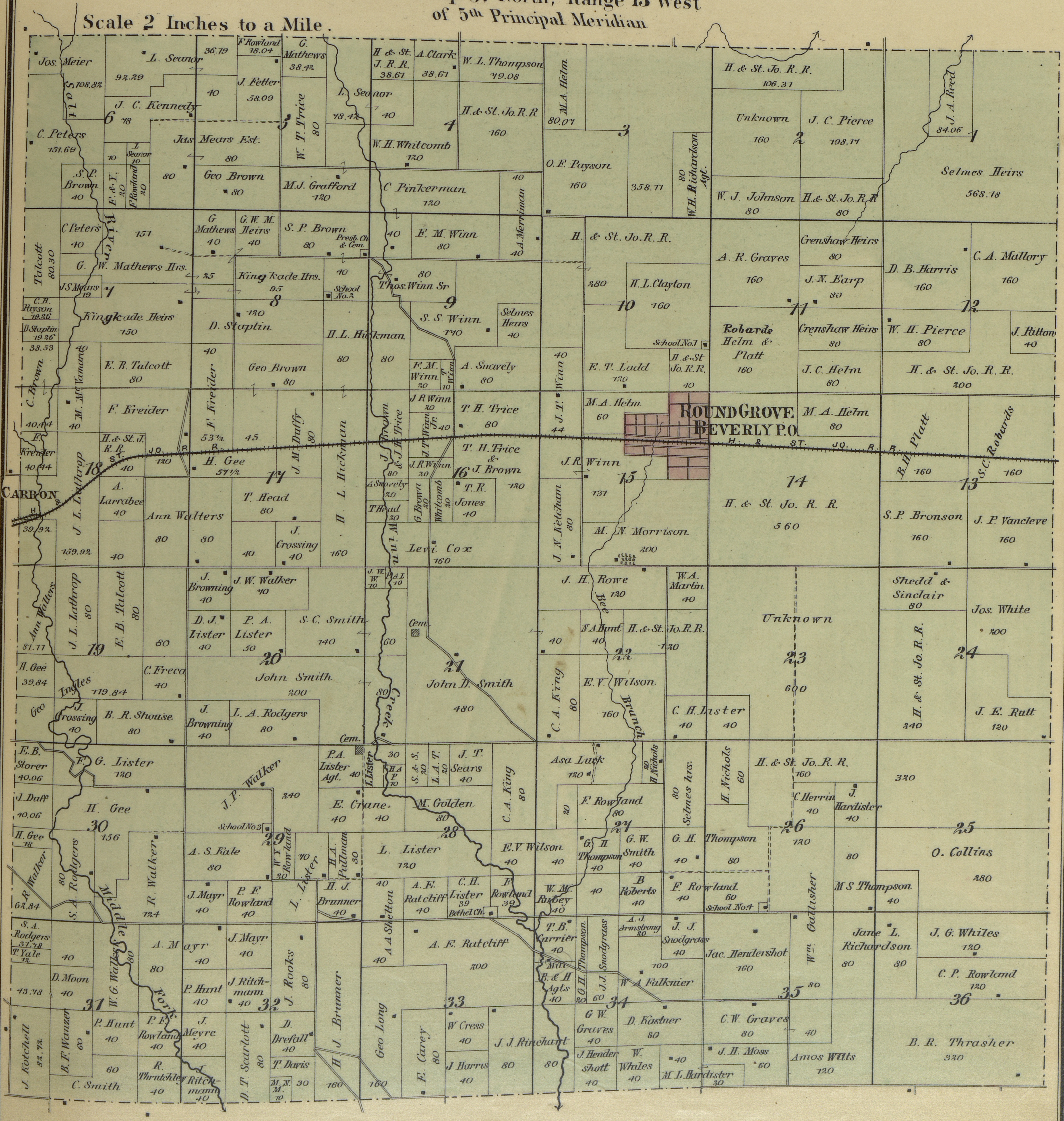
Jos. Meier
108.82
L. Seanor
92.29
36.19
F. Rowland 18.04
J. Fetter 58.09
40
J. C. Kennedy
6
78
C. Peters 151.69
Salt
10
L Seanor 10
Jas Mears Est.
80
S. P. Brown 40
F. & Y. 20
F Rowland 20
Geo Brown 80
G. Mathews 38.42
W. T. Trice 80
5
M. J. Grafford 120
L. Seanor 48.42
40
H. & St. J. R. R. 38.61
A. Clark 38.61
W. L. Thompson 79.08
4
H. & St. Jo. R. R. 160
W. H. Whitcomb 120
C Pinkerman 120
A. Merriman 40
40
M. A. Helm 80.07
3
O. F. Payson 160
358.71
80 W. H. Richardson Agt.
H. & St. Jo. R. R. 106.31
Unknown 160
J. C. Pierce 198.71
2
W. J. Johnson 80
H. & St. Jo. R. R 80
J. A. Reed 84.06
1
Selmes Heirs 568.78
Talcott 80.30
C Peters 40
River
151
G. W. Mathews Hrs.
J S Mears 12
7
C. H. Payson 19.36
D Staplin 19.36
38.53
Kingkade Heirs 150
M. McNamara 40
C. Brown
E. R. Talcott 80
F. Kreider
40.44
F. Kreider 40.44
G. Mathews 40
G. W. M. Heirs 40
S. P. Brown 80
Presb. Ch & Cem.
25
Kingkade Hrs. 95
8
120
D. Staplin
40
Geo Brown 80
F. Kreider 53 1/2
45
J. M. Duffy 80
40
School No. 2
40
F. M. Winn 80
80
Thos. Winn Sr
9
S. S. Winn 140
Selmes Heirs 40
H. L. Hickman 80
80
F. M. Winn 30
J. M. Winn 10
A. Snavely 80
H. & St. Jo. R. R.
280
H. L. Clayton 160
10
School No. 1
E. T. Ladd 120
H. & St Jo. R. R. 40
J. T. Winn 40
A. R. Graves 160
Crenshaw Heirs 80
J. N. Earp 80
11
Robards Helm & Platt 160
Crenshaw Heirs 80
J. C. Helm 80
D. B. Harris 160
C. A. Mallory 160
12
W. H. Pierce 80
J. Patton 40
H. & St. Jo. R. R. 200
H. & St. J. R. R. 40
H. & St. Jo. R. R.
J. L. Lathrop 159.92
18
CARRON
39.92
A. Larrabee 40
40
Ann Walters 80
80
120
H. Gee 57 1/2
17
T. Head 80
40
J. Crossing 40
H. L. Hickman 160
J. Brown
J. H. Trice
J R Winn 20
J. T. Winn Jr. 40
T. H. Trice 80
T. H. Trice & J. Brown 120
J. R Winn 20
20
16
A. Snavely 20
T Head 10
G. Brown 20
Whitcomb 20
T. R. Jones 40
Levi Cox 160
Winn
J. T. Winn 44
M. A. Helm 60
J. R. Winn
15
131
J. N. Ketcham 80
M. N. Morrison 200
ROUND GROVE
BEVERLY P.O.
M. A. Helm 80
14
H. & St. Jo. R. R. 560
B. H. Platt 160
S. C. Robards 160
13
S. P. Bronson 160
J. P. Vancleve 160
Ann Walters 81.71
J. L. Lathrop 80
E. B. Talcott 80
80
19
H. Gee 39.84
Ingles 119.84
Geo
J. Crossing
B. R. Shouse 80
J. Browning 40
J. W. Walker 40
D. J. Lister 40
P. A. Lister 50
S. C. Smith 140
20
C. Freca 40
John Smith 200
J. Browning 40
L. A. Rodgers 80
J. W. W. 10
P. A. L 10
Cem.
60
21
John D. Smith 480
80
Creek
J. H. Rowe 120
W. A. Martin 40
Bee
N. A. Hunt 40
H. & St. Jo. R. R. 120
40
22
C. A. King 80
E. V. Wilson 160
Branch
Unknown
23
600
C. H. Lister 40
40
Shedd & Sinclair 80
Jos. White 200
24
H. & St. Jo. R. R. 240
J. E. Ratt 120
E. B. Storer 40.06
F. G. Lister 120
J. Duff 40.06
H. Gee 156
30
H. Gee 18
R. Walker
S. A. Rodgers 80
62.84
Middle
J. P. Walker 240
School No. 3
29
A. S. Fale 80
W. Y. Rowland 40
L. Lister
R. Walker 134
J. Mayr 40
P. F. Rowland 40
Cem.
P. A. Lister Agt. 40
L Lister
H A P 10
S. & S. 30
I. A. T. 20
J. T. Sears 40
E. Crane 40
40
M. Golden 80
28
H. A. Pullman 30
L. Lister 120
H. J. Brunner 40
40
A. E. Ratcliff 40
C. H. Lister 39
Bethel Ch.
F Rowland 39
C. A. King 80
Asa Luck 120
H. Nichols 10
40
F. Rowland 80
27
E. V. Wilson 40
G. H. Thompson 40
G. W. Smith 40
W. M. Rubey 40
40
B Roberts 40
Selmes hrs. 80
H. Nichols 60
H. & St. Jo. R. R. 160
C Herrin
J. Hardister 40
26
120
G. H. Thompson 80
40
F. Rowland 60
School No. 4
80
320
25
O. Collins 280
M S Thompson 40
S. A. Rodgers 31.78
T. Yale 12
40
D. Moon 40
43.78
W. G. Walker 80
31
J. Kotchell 82.72
B. F. Wanzer 60
P. Hunt 40
60
C. Smith
Fork
A. Mayr 80
J. Mayr 40
40
P. Hunt 40
J. Ritchmann 40
32
J. Rooks 80
P. F. Rowland 40
J. Meyre 40
R. Thrutchley 40
R. Ritchmann 40
D. T. Scarlott 80
D. Drefull 40
T. Davis
M. N. M. 10
30
A A Shelton
A. E. Ratcliff 200
H. J. Brunner 160
Geo Long 160
E. Carey 80
33
W Cress 40
J Harris 40
J. J. Rinehart 80
80
T. B. Carrier 40
Mill
B & H Agts 40
G. H. Thompson
J. J. Snodgrass 60
A. J. Armstrong 20
100
34
G W Graves 80
D. Kastner 80
J. Hendershott 40
W. Whales 40
40
W. A. Falknier
J. J. Snodgrass 40
Jac. Hendershot 160
Wm. Gallisher 80
35
C. W. Graves 80
40
J. H. Moss 60
M L Hardister 80
Amos Witts 120
Jane L. Richardson 80
80
J. G. Whiles 120
C. P. Rowland 120
36
B. R. Thrasher 320



Residence of M. L. Dent, Sec. 19, La Plata Tp., 2½ Miles South of La Plata, Macon Co. Mo.


CITY & NORTHERN R.R.
BAGGAGE
ADAMS EXP. CO.
U.S. MAIL
ST. L. K. C. & N.

Residence of Chas. Weakly, Sec. 4 Hudson Tp.
2½ Miles North of Macon Mo.


For Sale in 1875 - 76.

View of Dr. J. M. McCully's Residence, Sue City, Macon Co. Missouri.



View of the Residence of Wm. B. Lister, Section One
Middle Fork Tp. Macon Co. Mo.



Residence of O. W. Jones, North-East Suburbs
of New Cambria, Macon Mo.



Residence of Judge S. J. Wilson, Macon, Missouri.

MACON CO ATLAS

HUDSON

Township 57 North, Range 14 West
of 5th Principal Meridian

Scale 2 Inches to a Mile.

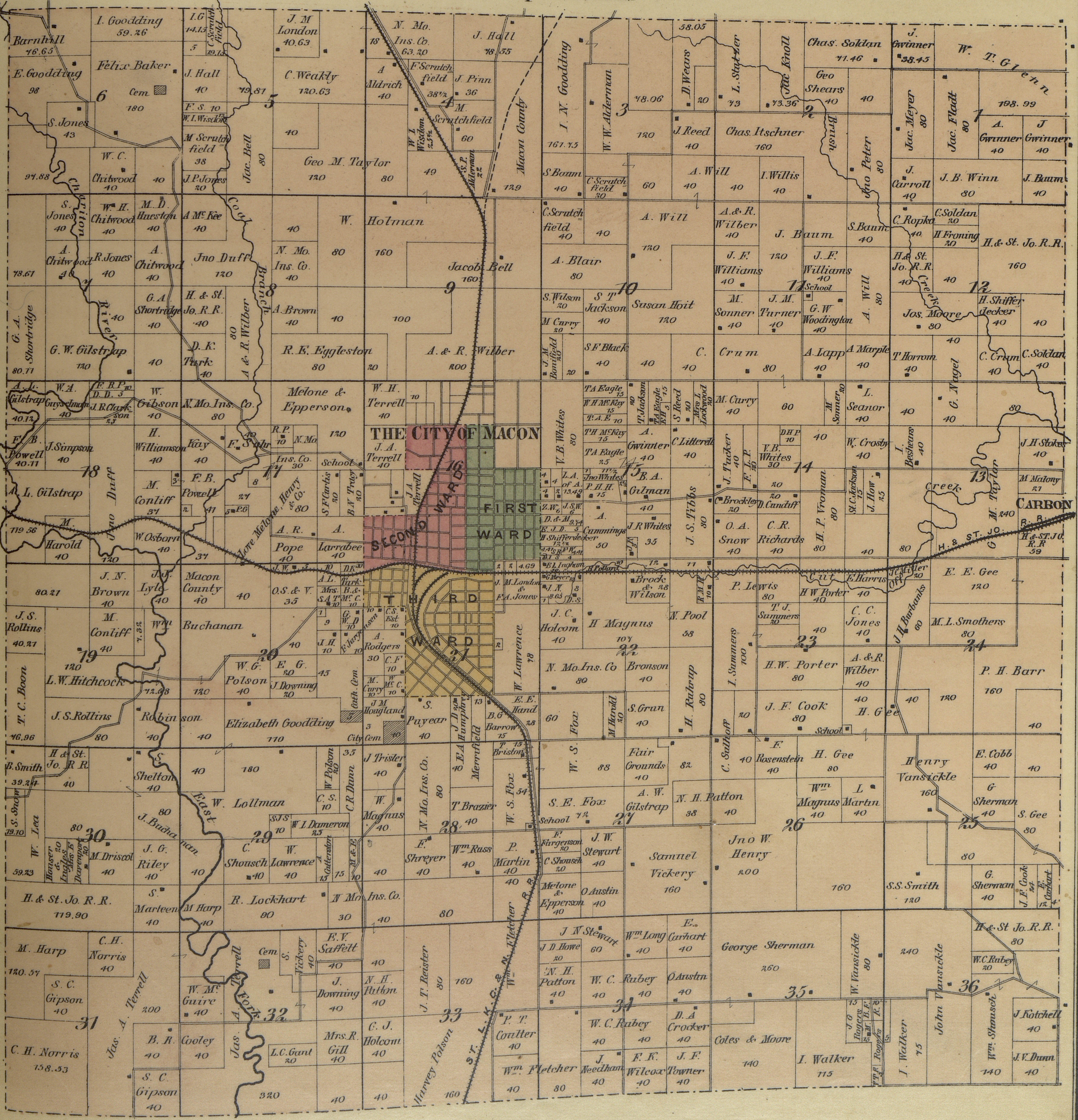
Barnhill
76.65
I. Goodding
59.26
E. Goodding
98
Felix Baker
Cem
180
6
S. Jones
43
W. C. Chitwood
40
97.88
J. Hall
40
M Scrutchfield
38
J. P. Jones
20
Jac. Bell
5
J. M London
40.63
C. Weakly
120.63
Geo M. Taylor
120
N. Mo. Ins. Co.
63.20
A Aldrich
40
F. Scratchfield
J. Prin
36
M. Scratchfield
60
J. Hall
78.55
W. I. Wisdom
S. P. Alderman
4
Macon County
129
I. N. Goodding
161.75
W. W. Alderman
S Baum
40
C Scratchfield
30
3
78.06
D. Wears
20
L. Slaughter
73
Jac Knoll
73.36
58.05
J. Reed
40
Chas. Itschner
160
A. Will
40
I. Willis
40
60
120
2
Brush
Chas. Soldan
71.46
Geo Shears
40
Jno Peter
80
J. Gwinner
38.45
W. T. Glenn
198.99
Jac. Meyer
80
Jac. Fladt
80
1
A. Gwinner
40
J Gwinner
40
J. Carroll
40
J. B. Winn
80
J. Baum
40
S. Jones
40
Chariton River
W. H. Chitwood
40
M. D. Harston
40
A. McKee
40
A. Chitwood
40
R. Jones
40
A. Chitwood
40
Jno Duff
120
78.61
G. A. Shortridge
80.71
G. A. Shortridge
40
H. & St. Jo. R. R.
40
A. & R. Wilber
80
Coon Branch
8
G. W. Gilstrap
120
D. K. Tark
40
W. Holman
160
N. Mo. Ins. Co.
40
A. Brown
40
100
R. E. Eggleston
80
Jacob Bell
160
9
A. & R. Wilber
200
C. Scratchfield
40
A. Blair
80
S. Wilson
20
S. T. Jackson
40
M Carry
20
J. M. Bonifield
S. F. Black
40
10
A. Will
120
Susan Hoit
120
C. Crum
80
A. & R. Wilber
40
J. F. Williams
40
J. Baum
120
M. Sonner
40
J. M. Turner
40
11
J. F. Williams
40
School
G. W. Woodington
40
A. Will
80
A. Lapp
40
A. Marple
40
S. Baum
40
C. Ropka
40
C. Soldan
20
H Froning
20
H. & St. Jo. R. R.
40
Creek
12
H. & St. Jo. R. R.
160
H. Shifferdecker
40
Jos. Moore
80
T. Horrom
40
C. Crum
40
C. Soldan
40
G. Nagel
A. L. Gilstrap
40.12
W. A. Guyschman
40
J. R. Clark & Son
W. Gibson
40
N. Mo. Ins. Co.
80
Melone & Epperson
120
W. H. Terrell
40
F. B. Powell
40.11
J. Simpson
40
18
L. Gilstrap
Jno Duff
H. Williamson
40
Kay
40
F. Sahr
17
M. Conliff
37
F. B. Powell
Love Melone Henry & Co.
119.56
M. Harold
40
W. Osborn
A. R. Pope
40
A. Larrabee
40
THE CITY OF MACON
J. A. Terrell
40
School
16
SECOND WARD
FIRST WARD
THIRD WARD
V. B. Whites
80
T. A. Eagle
W. H. McKay
T. A. E.
T. H. McKay
T. Jackson
J. Eagle
S. Reed
Mrs. L. Lockwood
A. Gwinner
40
C. Litterell
40
B. A. Gilman
40
15
A. Cummings
50
J. R. Whites
35
J. S. Tibbs
80
M. Carry
40
60
J. Tucker
V. B. Whites
40
D. H. P.
10
14
D. Canduff
O. A. Snow
40
C. R. Richards
40
H. P. Vroman
40
M. Sonner
L. Seanor
40
W. Crosby
40
I. Beshears
40
13
J. H. Stokes
40
M. Malony
M. Taylor
CARBON
H. & St. Jo. R. R.
59
J. N. Brown
120
J. S. Lyle
40
Macon County
40
O. S. & V.
35
A. L. Tark
80.21
J. S. Rollins
40.27
M. Conliff
40
19
Wm. Buchanan
120
T. C. Boon
L. W. Hitchcock
W. G. Polson
40
E. G.
J. Downing
20
A. Rodgers
30
Cath. Cem
J. M. Hougland
S. Puyear
40
City Cem.
J. S. Rollins
80
46.96
Robinson
40
Elizabeth Goodding
110
20
21
J. M. London
J. C. Holcom
40
H. Magnus
107
N. Mo. Ins. Co
80
Brock & Wilson
N. Pool
58
Bronson
40
S. Gran
40
H. Ruhrup
80
P. Lewis
80
H. W. Porter
T. J. Summers
I. Summers
100
H. W. Porter
80
23
C. C. Jones
40
A. & R. Wilber
40
J. F. Cook
80
H. Gee
School
J. H. Burhans
M. L. Smothers
80
24
E. E. Gee
120
P. H. Barr
160
W. Lawrence
78
E. E. Hand
28
B. G. Barrow
W. S. Fox
60
22
M. Harold
B. Smith
39.24
H. & St. Jo. R. R.
40
S. Snow
W. Lea
30
Houser
M. Driscol
40
59.23
W. Lollman
Shelton
40
J. Buchanan
East
40
180
J. G. Riley
40
29
C. Shousch
40
W. Lawrence
40
W. I. Dameron
W. Polson
C. S.
C. R. Dunn
J. Trisler
40
W. Magnus
N. Mo. Ins. Co.
80
28
T. Brazier
40
Wm. Rass
40
E. Shreyer
40
P. Martin
40
W. S. Fox
54
Merrifield
S. E. Fox
School
Fair Grounds
40
A. W. Gilstrap
40
27
N. H. Patton
38
C. Saltzhoff
F. Rosenstein
40
H. Gee
80
Wm. Magnus
40
L. Martin
40
26
Henry Vansickle
160
E. Cobb
40
G. Sherman
40
25
S. Gee
80
Jno W. Henry
200
J. W. Stewart
40
C. Shousch
Melone & Epperson
O. Austin
40
Samuel Vickery
160
160
S. S. Smith
120
G. Sherman
J. F. Cook
E. Carhart
H. & St. Jo. R. R.
119.90
S. Marteen
M. Harp
40
R. Lockhart
N. Mo. Ins. Co.
30
40
80
M. Harp
120.57
C. H. Norris
40
S. C. Gipson
40
31
Jas. A. Terrell
200
C. H. Norris
158.53
B. R. Cooley
40
S. C. Gipson
40
W. McGuire
40
Cem.
S. Vickery
Jas. Terrell
Fork
32
F. V. Saffett
40
J. Downing
40
N. H. Patton
40
L. C. Gant
20
Mrs. R. Gill
40
G. J. Holcom
40
320
40
J. T. Reaster
80
160
33
Harvey Polson
160
St. L. K. C. & N. R. R.
Wm. Fletcher
P. T. Coulter
40
Wm. Fletcher
40
J N Stewart
J. D. Howe
60
N. H. Patton
40
W. C. Rabey
40
Wm. Long
40
E. Carhart
40
O. Austin
40
34
W. C. Rabey
40
D. A. Crocker
40
J. Needham
80
F. F. Wilcox
40
J. F. Towner
40
George Sherman
260
35
Coles & Moore
140
I. Walker
115
W. Vansickle
J. G. Rogers
T. F. Rogers
I. Walker
75
John Vansickle
240
H. & St Jo. R. R.
80
W. C. Rabey
36
Wm. Shausch
140
J. Kotchell
40
J. V. Dunn
40

MACON BUSINESS CARDS.

EVANS HOUSE,

Weed Street, near H. & St. Joe. R. R. Depot.

Mrs. Sarah A. Evans & W. B. Hargis,
PROPRIETORS.

Travellers will find superior accommodations at reasonable prices.

New Livery and Feed Stable.

C. R. HAVERLY

HAS ESTABLISHED A

Splendid Livery and Feed Stable

On ROLLINS STREET,
South of the H. & St. Joseph R. R.

He has also a Fine Hearse and Carriages for Funeral Corteges, and will make his prices to suit the times.

TRANSIENT CUSTOM SOLICITED.

ESTABLISHED 1867.

BANKING HOUSE

OF

B. N. TRACY & SON,

MACON, MISSOURI,

HAVING

AMPLE MEANS AND FACILITIES,

Solicits the Patronage of the Public.

CHR. MAFFRY,

DEALER IN

MISSOURI WINES, Exclusively,

Tobacco, Segars, Fruits, and Confectionery.

Fresh Oysters received direct from Baltimore.

WARM MEALS AT ALL HOURS.

Weed Street, Macon, Missouri.

TIBBS & BRO.,

16 Vine Street, Macon, Mo.,

DEALERS IN

Staple and Fancy Groceries,

PRODUCE AND PROVISIONS,

FLOUR AND SALT.

All kinds of Country Produce bought and sold.



RESIDENCE OF W. B. TOVEY, J.P. SECT. 29 JACKSON TP. 7 MILES EAST OF ATLANTA, MACON CO. MO.


Hop reading Novels.

RESIDENCE OF ED. C. SHAIN, MACON, MACON CO. MISSOURI.



OF C.R.TIBBS, DRY GOODS & GROCERY STORE
ITH SIDE OF THE PUBLIC SQUARE, LA PLATA MO.



RESIDENCE OF MAJ. A. N. MC GINDLEY, MACON, MISSOURI.


PRAIRIE
TERRELL
WEED
CITY POND
ST. LOUIS
TOWNER
DUFF
PEARL
BUTLER
BURKE
VINE
BURKE PLACE
LOCUST
MADISON
PINE
MISSOURI
JEFFERSON
HANNIBAL AND ST. JO R. R.
R. H. Overall
O. S. Bearce
Jno Wilson
OGDEN ST.
MELONE ST.
BUCKHART
PINKHART
HUDSON
WENTZ
MAIN ST.
SECOND ST.
THIRD ST.
FOURTH ST.
FIFTH ST.
SIXTH ST
SEVENTH ST.
EIGHT ST.
NINTH ST.
ROLLINS
RUBEY
RUTHERFORD
DAMERON ST.
GOGGIN
CROOKED ST.
JANUARY
PUBLIC SQUARE
ORIGINAL
J. M. London & F. A. Jones
Undivided
PROPOSED CHANGE OF K. C. & N. R. R. ROUTE
M. Roberts
W. Lawrence
F. Jurgensen
C. Smith Est.
A. Rodgers
C. Fritch
M Curry
W. Mc Cullough
PIKE ST.
KREKEL ST.
BLACKBURN
NEWTON
REED
CLAY
COATES
HYDE
SHERRILL ST.
ALLEN ST.
LEWIS ST.
GRAND ST.

THE CITY OF MACON

Scale 400 feet to one Inch

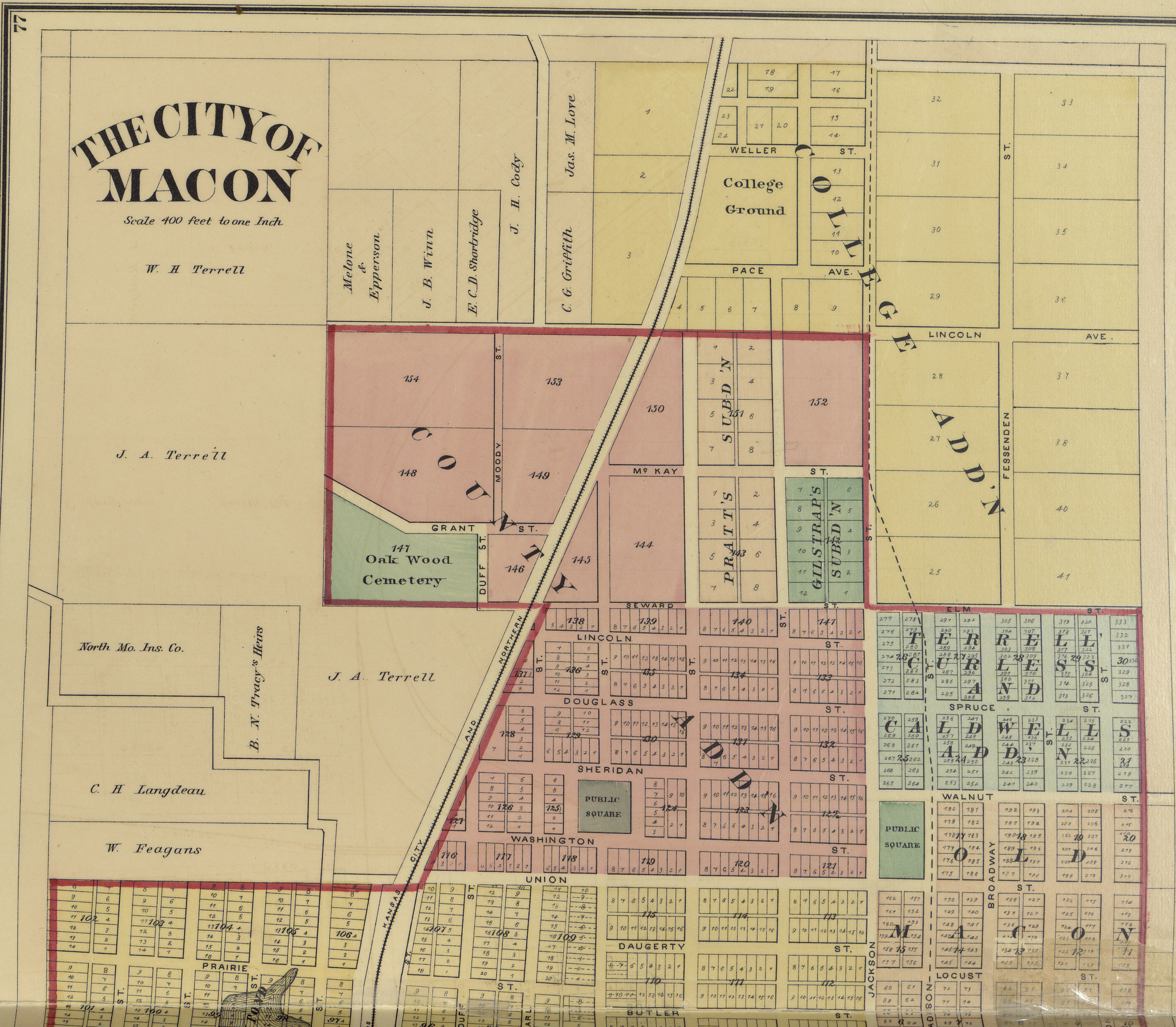
W. H Terrell
J. A. Terrell
North Mo. Ins. Co.
B. N. Tracy's Heirs
C. H Langdeau
W. Feagans
Melone & Epperson
J. B. Winn
E. C. D. Shortridge
J. H. Cody
C. G. Griffith
Jas. M. Love
College Ground
COLLEGE ADD'N
WELLER ST.
PACE AVE.
LINCOLN AVE.
FESSENDEN ST.
MOODY ST.
GRANT ST.
DUFF ST.
Mc KAY ST.
PRATT'S SUBD'N
GILSTRAP'S SUBD'N
Oak Wood Cemetery
COUNTY ADD'N
SEWARD
ELM ST.
LINCOLN ST.
DOUGLASS ST.
SHERIDAN ST.
WASHINGTON ST.
UNION ST.
SPRUCE ST.
WALNUT ST.
LOCUST ST.
DAUGERTY ST.
PRAIRIE ST.
BUTLER ST.
BROADWAY
JACKSON
MADISON
TERRELL, CURLESS AND CALDWELL'S ADD'N
OLD MACON
PUBLIC SQUARE
PUBLIC SQUARE
KANSAS CITY AND NORTHERN
POND

MACON CO ATLAS

BEVIER

Township 57 North, Range 15 West
of 5th Principal Meridian

Scale 2 Inches to a Mile.

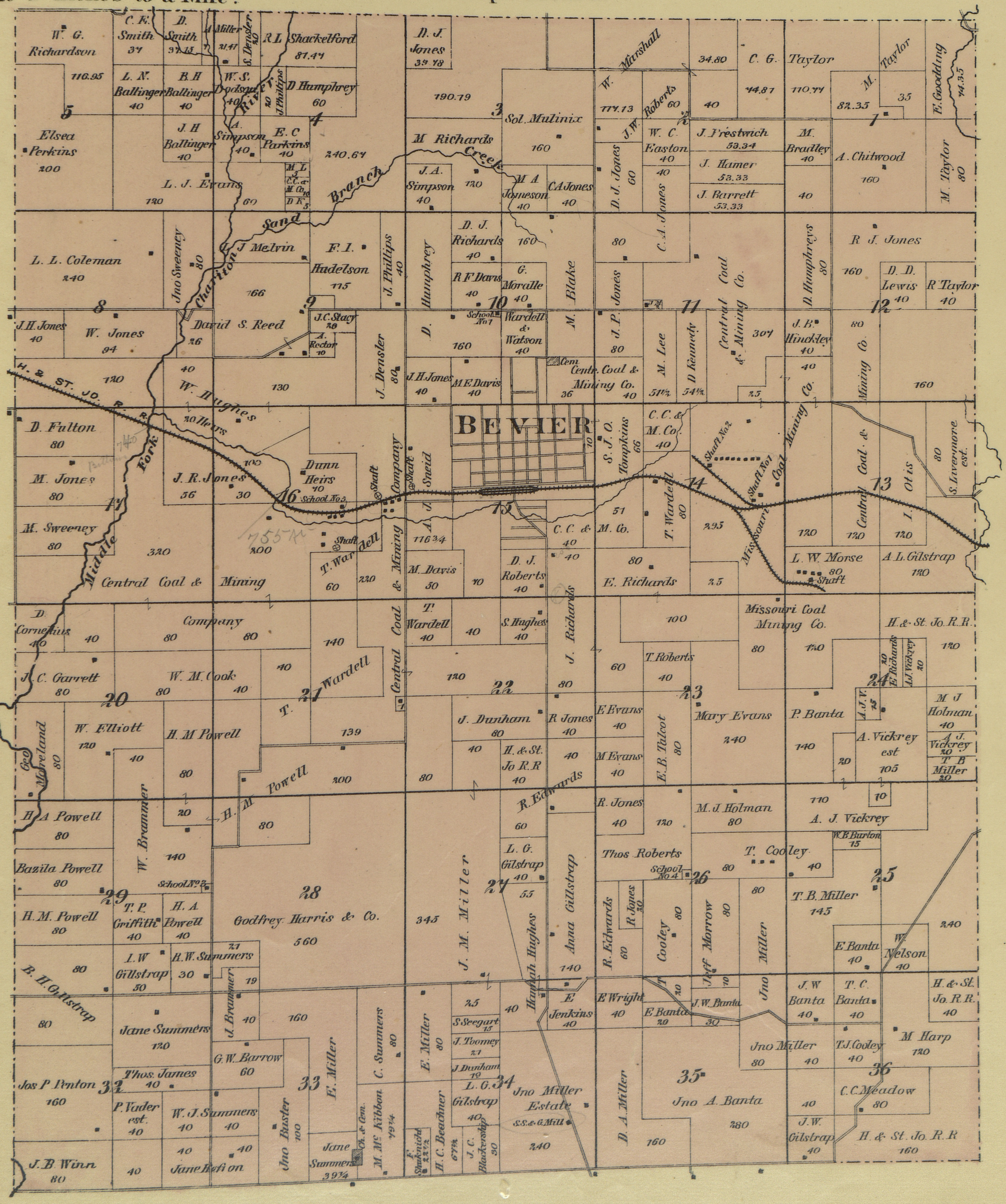
W. G. Richardson
116.95
C. E. Smith 37
D. Smith 37.15
A. Miller 31.47
S. Densler 40
R. L. Shackelford 81.44
D. J. Jones 39.78
L. N. Ballinger 40
B. H. Ballinger 40
W. S. Dodson 40
J. Phillips 20
D. Humphrey 60
5
Elsea Perkins 200
J. H. Ballinger 40
A. Simpson 40
E. C. Parkins 40
4
240.64
190.79
3
Sol. Mulinix 160
W. Marshall
114.13
J. W. Roberts 60
34.80
40
C. G. Taylor
44.87
110.71
M. Taylor
82.35
35
E. Godding
74.35
1
L. J. Evans 120
60
Charlton River
Sand Branch
M. Richards Creek
J. A. Simpson 40
120
M. A. Jameson 40
C. A. Jones 40
D. J. Jones 60
W. C. Easton 40
40
J. Frestwich 53.34
J. Hamer 53.33
J. Barrett 53.33
M. Bradley 40
40
A. Chitwood 160
M. Taylor 80
L. L. Coleman 240
Jno Sweeney 80
J. Melvin 166
F. I. Hadelson 115
J. Phillips 40
D. Humphrey
D. J. Richards 40
160
R. F. Davis 40
G. Moralle 40
M. Blake
80
C. A. Jones
Central Coal & Mining Co.
307
D. Humphreys 80
R. J. Jones
160
D. D. Lewis 40
R. Taylor 40
8
9
10
11
12
J. H. Jones 40
W. Jones 94
David S. Reed
26
J. C. Stacy 30
A. Rector 10
School No. 1
Wardell & Watson 40
J. P. Jones 80
M. Lee
D. Kennedy
J. B. Hinckley 40
80
Mining Co.
120
40
130
J. Densler 80
J. H. Jones 40
M. E. Davis 40
Cem.
Centr. Coal & Mining Co.
36
51½
54½
25
40
160
H. & St. Jo. R. R.
W. Hughes Heirs
D. Fulton 80
BEVIER
S. J. O. Tompkins 66
C. C. & M. Co. 40
Shaft No. 2
Shaft No. 1
Coal Mining Co.
Central Coal &
80
S. Livermore est.
M. Jones 80
J. R. Jones 56
30
Middle Fork
Dunn Heirs 40
School No. 5
Shaft
Company
Sneid
16
14
15
13
M. Sweeney 80
320
200
Shaft
T. Wardell 60
Central Coal & Mining Co.
116.34
C. C. & M. Co. 40
40
T. Wardell 80
295
Missouri
120
120
120
L. Otis
L. W. Morse 80
Shaft
A. L. Gilstrap 120
220
M. Davis 50
10
D. J. Roberts 40
E. Richards
25
Central Coal & Mining Company
D. Cornelius 40
40
80
80
140
T. Wardell 40
40
S. Hughes 40
J. Richards
100
Missouri Coal Mining Co.
H. & St. Jo. R. R. 120
J. C. Garrett 80
W. M. Cook 80
40
40
T. Wardell
Central Coal
120
60
80
T. Roberts 40
80
120
A. J. V. 20
E. Richards 10
A. J. Vickrey 10
20
21
22
23
24
M. J. Holman 40
W. Elliott 120
H. M. Powell
139
J. Dunham 80
R. Jones 40
E. Evans 40
E. B. Talcot 80
Mary Evans 240
P. Banta 140
A. Vickrey est. 105
A. J. Vickrey 20
T. B. Miller 20
Geo. Moreland 80
40
80
40
H. & St. Jo. R. R. 40
40
M. Evans 40
H. M. Powell 200
80
R. Edwards 60
R. Jones 40
120
M. J. Holman 80
110
A. J. Vickrey
10
H. A. Powell 80
W. Brammer
20
80
Bazila Powell 80
140
School No. 2
28
Godfrey Harris & Co. 560
345
J. M. Miller
27
L. G. Gilstrap 40
55
Hannah Hughes
Anna Gillstrap
Thos Roberts
School No. 4
T. Cooley 80
40
W. B. Burton 15
25
T. B. Miller 145
29
H. M. Powell 80
T. P. Griffith 40
H. A. Powell 40
R. Edwards 60
R. Jones 30
Cooley 80
Jeff Morrow 80
Jno Miller 80
240
E. Banta 40
W. Nelson 40
26
80
I. W. Gillstrap 30
H. W. Summers 30
31
140
B. H. Gillstrap
19
80
Jane Summers 120
J. Brammer 40
160
E. Miller
C. Summers 80
E. Miller 80
25
S. Seegart 15
J. Toomey 21
J. Dunham 10
L. G. Gilstrap 40
40
Jno Miller Estate
240
E. Jenkins 40
E. Wright 40
E. Banta 20
J. W. Banta 30
D. A. Miller
160
J. W. Banta 40
T. C. Banta 40
H. & St. Jo. R. R. 40
M. Harp 120
Jno Miller 80
T. J. Cooley 40
40
Jos P. Penton 160
32
Thos. James 40
G. W. Barrow 60
33
34
35
36
Jno A. Banta 280
C. C. Meadow 80
P. Vader est. 40
W. J. Summers 40
40
Jno Baxter 100
Ch. & Cem.
M. McKibbon 79¼
H. C. Beechner 67½
E. Stobaugh 22½
J. C. Blackship 30
S. S. & G. Mill
J. W. Gilstrap 40
H. & St. Jo. R. R. 160
J. B. Winn 80
40
40
Jane Robison 40
Jane Summers 39¾



Stock Farm Premises of **H. B. FOSTER**, Sec. 20. Richland Twp. 3 Miles South West of La Plata, Macon Co., Missouri.



The Stock Farm Premises of **JOSEPH S. NEWMYER**, Sec. 2, Lyda Twp., 3 Miles East of Love Lake, Macon Co. Mo.


School House
LOUIS KANSAS CITY & NORTHERN RY.
31.
St. LOUIS, KANSAS CITY & NORTHERN RY.
25.
39
ADAMS EXPRESS
U.S. MAIL
200
St. L K C & N.

Residence & Farm Premises of **IRA N. FLEMING**, Sec. 3, Lyda Tp., One Mile South of Love Lake
Macon Co. Missouri.

BEVIER

Scale 500 ft. to an inch

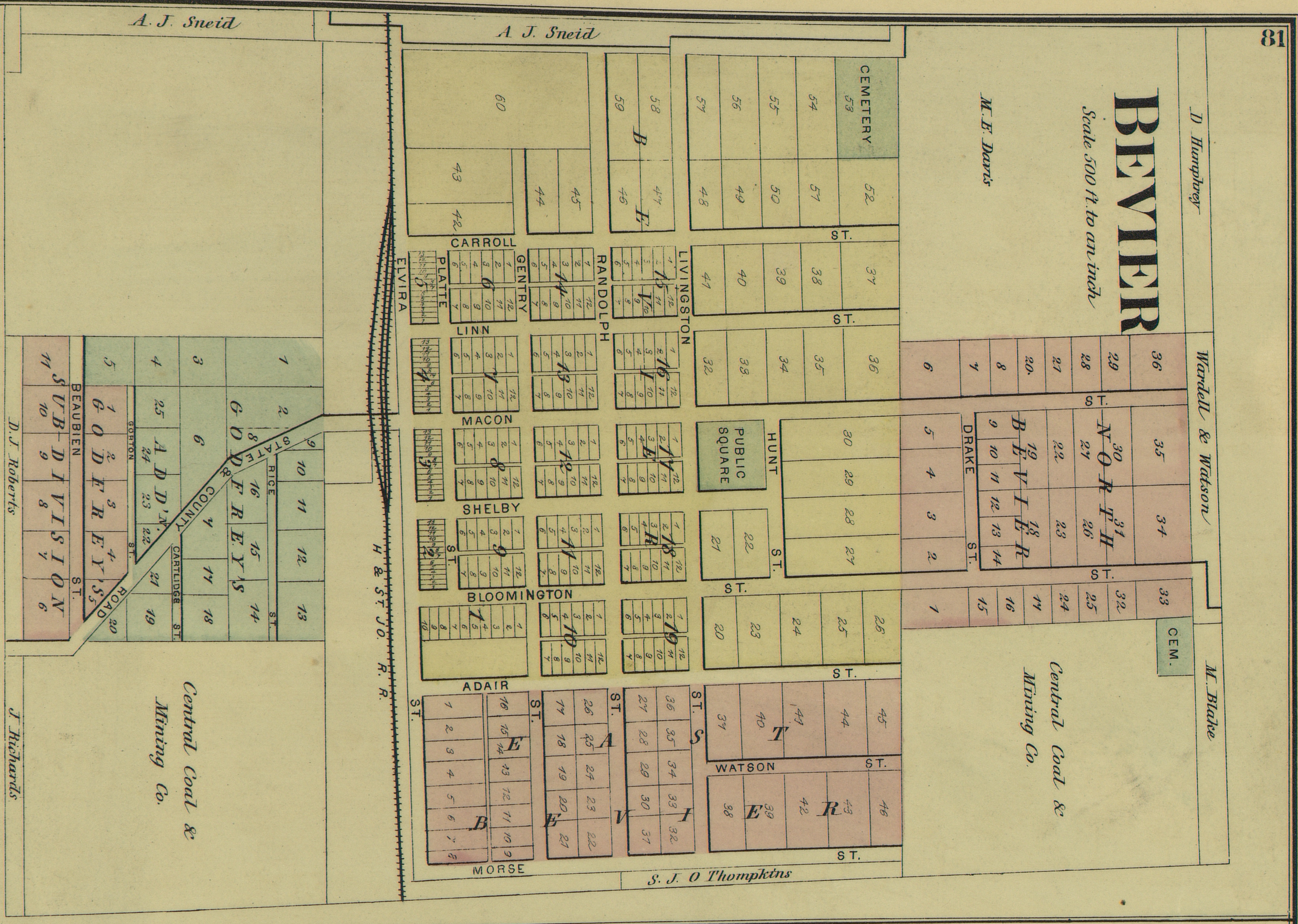
A. J. Sneid
A. J. Sneid
M. F. Davis
D. Humphrey
CEMETERY
Wardell & Watson
CARROLL
ELVIRA
PLATTE
GENTRY
RANDOLPH
LIVINGSTON
LINN
MACON
SHELBY
BLOOMINGTON
ADAIR
HUNT
PUBLIC SQUARE
DRAKE
NORTH BEVIER
BEVIER
EAST BEVIER
WATSON ST.
MORSE
S. J. O Thompkins
CEM.
M. Blake
Central Coal & Mining Co.
Central Coal & Mining Co.
H & ST JO. R. R.
STATE & COUNTY ROAD
GODFREY'S ADD'N
RICE
GORDON
CARTLIDGE ST.
BEAUBIEN ST.
SUB-DIVISION
GODFREY'S
D. J. Roberts
J. Richards

CALLAO

Scale 400 ft. to one Inch

E. Humphreys

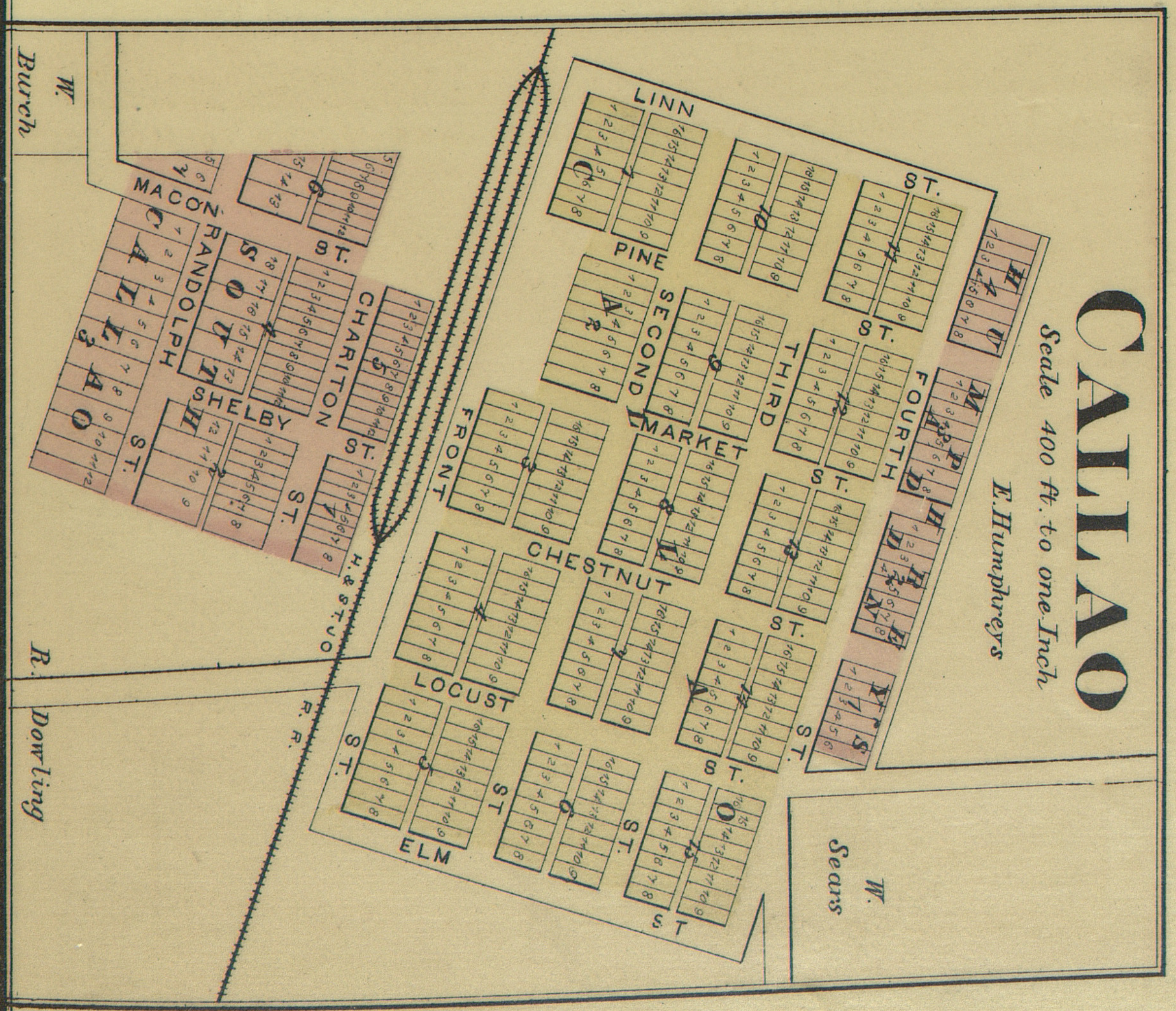
W. Burch
MACON
RANDOLPH
CHARITON
SHELBY
SOUTH CALLAO
LINN ST.
PINE ST.
SECOND
THIRD
FOURTH
MARKET ST.
FRONT
CHESTNUT ST.
LOCUST ST.
ELM ST.
CALLAO
MAPLE PARK ADD'N
H & ST JO R. R.
R. Dowling
W. Sears

ROUND GROVE

BEVERLY P.O.

Scale 500 ft. to an Inch

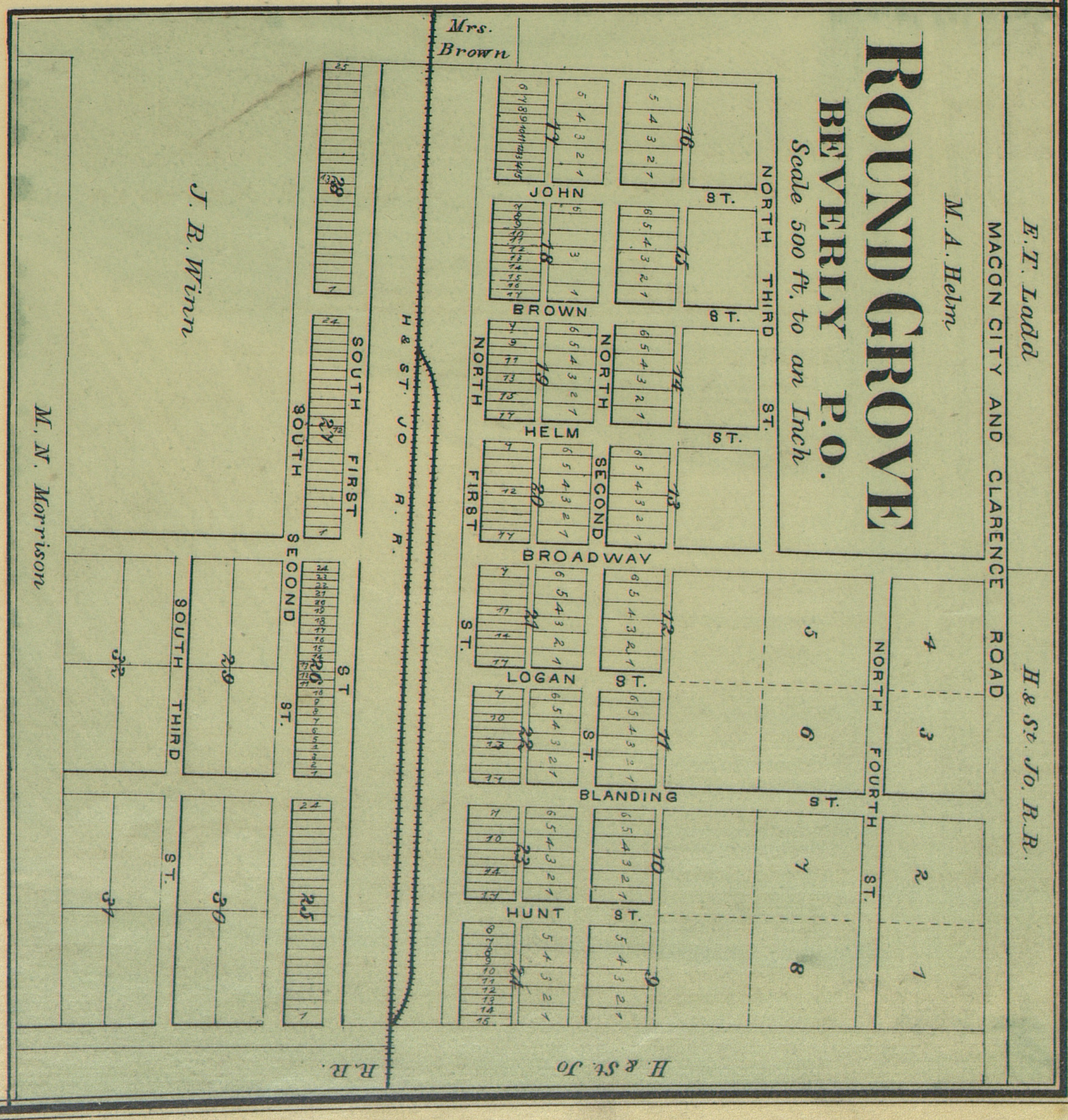
Mrs. Brown
J. R. Winn
M. N. Morrison
M. A. Helm
E. T. Ladd
MACON CITY AND CLARENCE ROAD
H & St. Jo. R. R.
H & St. Jo R. R.
H & ST JO R. R.
JOHN ST.
BROWN ST.
HELM ST.
BROADWAY
LOGAN ST.
BLANDING ST.
HUNT ST.
NORTH THIRD
NORTH FOURTH ST.
NORTH FIRST
NORTH SECOND
SOUTH FIRST
SOUTH SECOND ST.
SOUTH THIRD ST.



View on the Stock Farm of **CYRUS DORREL**, Sec. 25, Ten Mile Tp. 4 Miles North East of Round Grove Sta., Macon Co. Missouri.



The Old Homestead of **SAMUEL GOODSON** (Deceased March 27. 1872) Settled by him in the Year 1836, on Sec. 35, Jackson Tp. 10 Miles North of Round Grove Station, Macon Co. Missouri.



View of the Griffin Mills Property, **JOHN B. GRIFFIN**, Proprietor, Sect. 23. Ten Mile Tp. 4½ Miles North of Round Grove Station, Macon Co. Missouri.

MACON CO ATLAS

LINGO

Township 57 North, Ranges 16 & 17 West
of 5th Principal Meridian

Scale 2 Inches to a Mile.

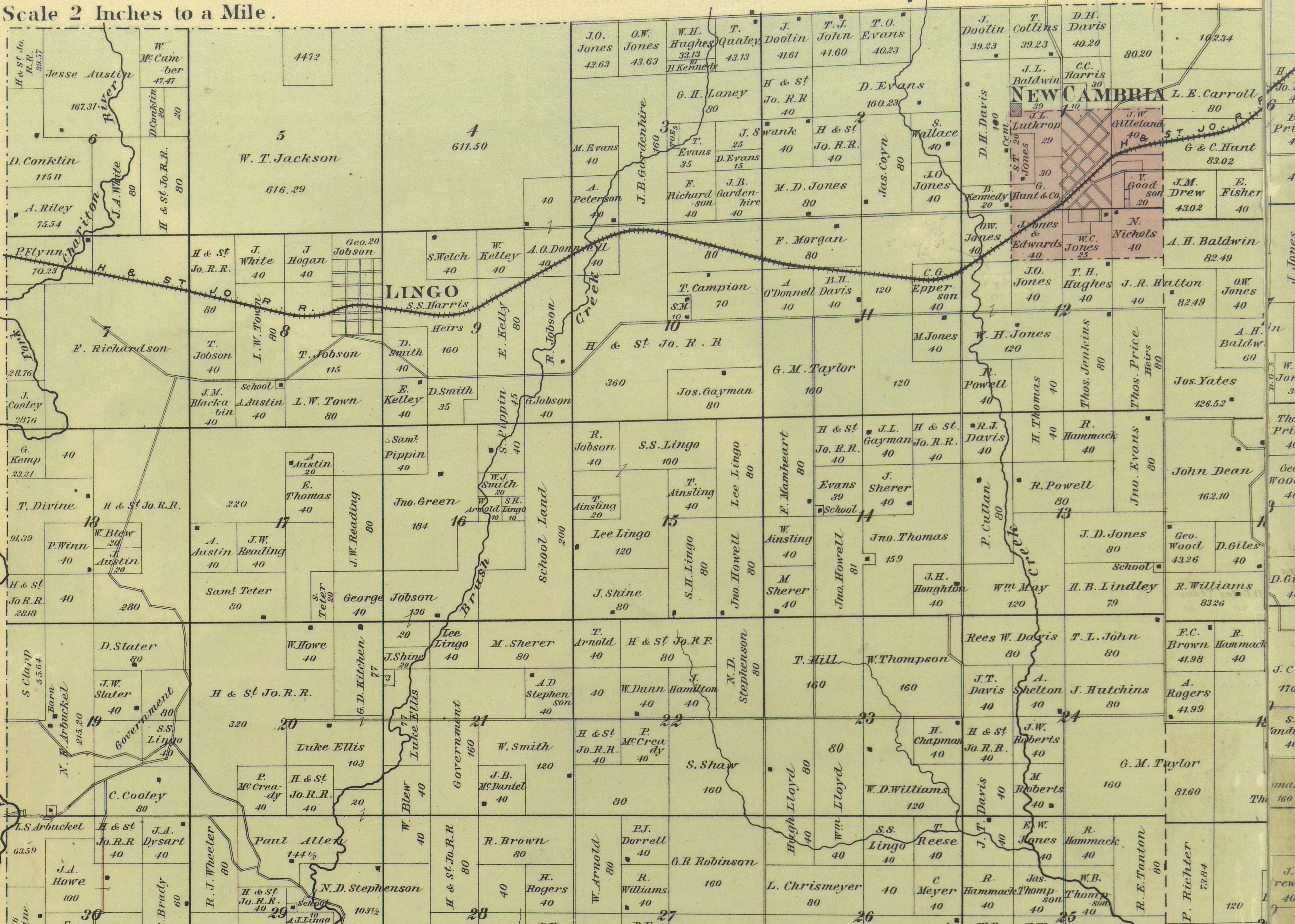

NEW CAMBRIA
LINGO
H & St. Jo. R.R.
Chariton River
Muscle Fork
Brush Creek
Creek
Government
School Land
School
Cem.
Jesse Austin 167.31
W. McCumber 47.47
D. Conklin 20
J. A. White 80
H & St. Jo. R.R. 80
D. Conklin 115.11
A. Riley 75.54
W. T. Jackson 616.29
4472
611.50
J. O. Jones 43.63
O. W. Jones 43.63
W. H. Hughes 33.13
B. Kennedy
T. Qualey 43.13
J. Doolin 41.61
T. J. John 41.60
T. O. Evans 40.23
J. Doolin 39.23
T. Collins 39.23
D. H. Davis 40.20
80.20
102.34
G. H. Laney 80
D. Evans 160.23
J. L. Baldwin
C. C. Harris 30
L. E. Carroll 80
M. Evans 40
T. Evans 35
D. Evans 15
J. Swank 25
H & St. Jo. R.R. 40
S. Wallace 40
D. H. Davis 100
J. L. Luthrop
J. W. Gilleland 40
G & C. Hunt 83.02
J. B. Gardenhire 160
A. Peterson 40
F. Richardson 40
J. B. Gardenhire 40
M. D. Jones 80
Jas. Coyn 80
J. O. Jones 40
B. Kennedy 20
G. Hunt & Co.
V. Goodson 20
J. M. Drew 43.02
E. Fisher 40
P. Flynn 70.23
J. White 40
J. Hogan 40
Geo. Jobson 20
S. Welch 40
W. Kelley 40
A. O. Donnell 40
F. Morgan 80
O. W. Jones 40
J. Jones & Edwards 40
W. C. Jones 25
N. Nichols 40
A. H. Baldwin 82.49
F. Richardson
L. W. Town 80
S. S. Harris Heirs 160
E. Kelly 80
R. Jobson
T. Campion 70
A. O'Donnell 40
B. H. Davis 40
C. G. Epperson 40
J. O. Jones 40
T. H. Hughes 40
J. R. Hatton 40
O. W. Jones 40
T. Jobson 40
T. Jobson 115
D. Smith 40
360
G. M. Taylor 160
M. Jones 40
W. H. Jones 120
Thos. Jenkins 80
Thos. Price Heirs 80
A. H. Baldwin 60
J. Conley 28.76
J. M. Blackabin 40
A. Austin 40
L. W. Town 80
E. Kelley 40
D. Smith 35
S. Pippin
G. Jobson 40
Jos. Gayman 80
R. Powell 40
H. Thomas 40
Jos. Yates 126.52
G. Kemp 23.21
Saml. Pippin 40
R. Jobson 40
S. S. Lingo 100
Lee Lingo 80
F. Mamheart 80
J. L. Gayman 40
R. J. Davis 40
R. Hammack 40
Jno. Evans 80
John Dean 162.10
T. Divine
A. Austin 20
E. Thomas 40
J. W. Reading 80
Jno. Green 184
W. J. Smith 20
S. H. Lingo 10
T. Ainsling 20
T. Ainsling 40
Evans 39
J. Sherer 40
P. Cullan 80
R. Powell 80
P. Winn 40
W. Blew 20
J. Austin 20
A. Austin 40
J. W. Reading 40
Lee Lingo 120
S. H. Lingo 80
Jno. Howell 80
W. Ainsling 40
Jno. Howell 81
Jno. Thomas 159
J. D. Jones 80
Geo. Wood 43.26
D. Giles 40
H & St. Jo. R.R. 28.18
280
Saml. Teter 80
S. Teter 20
George Jobson 40
J. Shine 80
M. Sherer 40
J. H. Houghton 40
Wm. May 120
H. B. Lindley 79
R. Williams 83.26
D. Slater 80
S. Clapp 55.64
W. Howe 40
G. D. Kitchen 77
Lee Lingo 40
M. Sherer 80
T. Arnold 40
N. D. Stephenson 80
T. Hill 160
W. Thompson 160
Rees W. Davis 80
T. L. John 80
F. C. Brown 41.98
R. Hammack 40
J. W. Slater 40
J. Shine 20
Lake Ellis
A. D. Stephenson 40
W. Dunn 40
J. Hamilton 40
J. T. Davis 40
A. Shelton 40
J. Hutchins 80
A. Rogers 41.99
N. W. Arbuckel 215.20
S. S. Lingo 40
320
Luke Ellis 103
W. Smith 120
P. McCready 40
S. Shaw 160
H. Chapman 40
J. W. Roberts 40
G. M. Taylor 160
31.60
C. Cooley 80
P. McCready 40
J. B. McDaniel 40
Hugh Lloyd 80
Wm. Lloyd 80
W. D. Williams 120
M. Roberts 40
L. S. Arbuckel 63.59
J. A. Dysart 40
Paul Allen 144½
W. Blew 40
R. Brown 80
P. J. Dorrell 40
G. R. Robinson 160
S. S. Lingo 40
T. Reese 40
E. W. Jones 40
R. Hammack 40
R. E. Tanton 80
P. Richter 73.84
J. A. Howe 100
R. J. Wheeler 80
R. Brady 60
N. D. Stephenson 103½
H. Rogers 40
W. Arnold 80
R. Williams 40
L. Chrismeyer 80
C. Meyer 40
R. Hammack 40
Jas. Thompson 40
W. B. Thompson 40
F. Kleine 41.96
E. Nelson 40
G. Topham 100
H. J. Keown 80
I. Lingo 40
A. J. Lingo
D. H. Babbitt 40
B. F. White 40
F. M. Blew
A. Last 80
W. B. Thompson 40
E. W. Jones 42
35.05
Jno. Shore
F. M. Blew 40
Lee Lingo 122
J. Thompson 20
G. Atkinson 20
A. J. Lingo 120
C. R. Smith 40
Asa Turner 160
M. Kleine 40
A. Bradsher 80
W. Smith 160
A. Bradsher 35.06
W. Wright
H & St. Jo. R.R. 107.78
Jno. Keown 80
A. Saulter 51.26
R. E. Hicks 80
J. L. Stephenson 115
J. M. Still 85
L. R. Barrett 80
S. S. Lingo 118
Jos. Mich 80
P. G. Thurber 40
Benjamin Lumbard 160
D. G. Stillman 160
Jas. Thompson 80
A. Johnson 40
M. Kleine 80
R. Shoemaker 40
J. M. Shoemaker
R. Perren 40
S. P. Flint 40
J. J. McGrew 40
Jno. Lingo 87
J. Palmer 40
W. Beale Sr. 35.05
J. P. Stephenson 53.32
J. L. Swearingin 80
J. L. Stephenson 80
N. D. Stephenson 80
M. Neval 80
Lee Lingo 40
S. S. Lingo 235
Jno. Thompson 120
D. H. Babbitt 120
Lewis Lumbard 160
Benjamin Lumbard 160
Balcer Waner 160
J. E. Braley 40
C. O. Rogers 116.12
S. S. Lingo 40
Margaret Stephenson 40
H & St. Jo. R.R. 200
R. Perren 155
C. Brown 80
Rhoda Hammack 76.12
1
2
3
4
5
6
7
8
9
10
11
12
13
14
15
16
17
18
19
20
21
22
23
24
25
26
27
28
29
30
31
32
33
34
35
36

MACON CO ATLAS

CALLAO

Township 57 North, Ranges 15 & 16 West
of 5th Principal Meridian

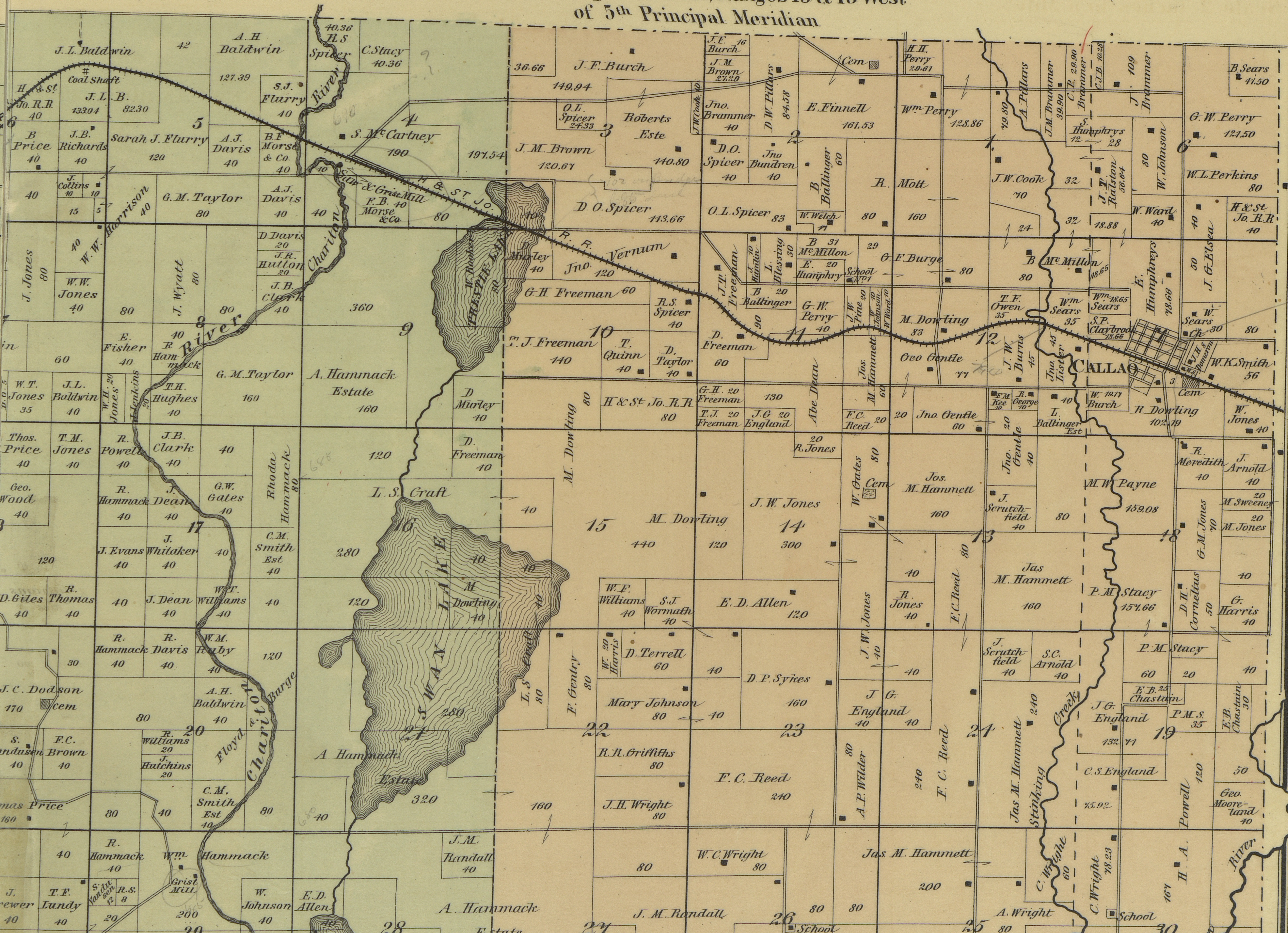
J. L. Baldwin
Coal Shaft
J. L. B. 132.04
H & St Jo. R.R.
B Price
J. B. Richards
Sarah J. Flurry
A. H. Baldwin 127.39
S. J. Flurry
A. J. Davis
B. F. Morse & Co.
R. S. Spicer
C. Stacy 40.36
S. McCartney 190
197.54
J. Collins
G. M. Taylor
W. W. Harrison
Saw & Grist Mill
F. B. Morse & Co
H & St Jo R. R.
Chariton River
J. Jones
W. W. Jones
J. Wyatt
D. Davis
J. R. Hutton
J. B. Clark
Thrumble Lake
W. Rooker
E. Fisher
R. Hammack
G. M. Taylor
A. Hammack Estate
W. T. Jones
J. L. Baldwin
W. H. Jones
M. Jenkins
T. H. Hughes
Thos. Price
T. M. Jones
R. Powell
J. B. Clark
Geo. Wood
J. Dean
G. W. Gates
Rhoda Hammack
L. S. Craft
D. Morley
D. Freeman
J. Evans
J. Whitaker
C. M. Smith Est
Swan Lake
M. Dowling
D. Giles
R. Thomas
J. Dean
W. T. Williams
R. Davis
W. M. Ruby
J. C. Dodson
Cem
A. H. Baldwin
F. C. Brown
R. Williams
J. Hutchins
Floyd & Barge
C. M. Smith Est
A. Hammack Estate
Wm Hammack
Grist Mill
T. F. Lundy
L. Huffman
J. M. Shoemaker
School
J. Hicks
G. E. Lowry
W. Johnson
E. D. Allen
W. Wright
A. Hammack Estate
Fish Lake
Rhoda Hammack
M. Burnett
R. Hicks
A. Johnson
P. Thather
W. Smith
J. Lundy
R. Briley
M. Turner
W. Beale Sr.
Wm Hammack
Mary Turner
A. P. Wilder
M. Randall
C. White
J. A. Wright
C. Kimbrew
T. C. Wright
W. Wright
Jas. M. Hammett
Wm Hammack
J. M. Randall
J. E. Burch 149.94
O. L. Spicer
Roberts Este
J. M. Brown 120.67
D. O. Spicer 113.66
J. F. Burch
J. M. Brown
Jno. Brammer
D. O. Spicer
J. W. Cook
D. W. Pillars
Jno. Bundren
E. Finnell 161.53
Cem
B. Ballinger
O. L. Spicer
W. Welch
R. Mott
Wm Perry 128.86
H. H. Perry
A. Pillars
J. M. Brammer
C. P. Brammer
Humphrys
J. Brammer
J. W. Cook
J. T. Ralston
W. Johnson
G. W. Perry
B. Sears
W. L. Perkins
H & St Jo. R. R.
W. Ward
J. G. Elsea
D. Morley
Jno. Vernum
G. H. Freeman
R. S. Spicer
T. J. Freeman
T. Quinn
D. Taylor
D. Freeman
J. T. Freeman
L. Blessing
B. McMillon
E. Humphry
School No 1
G. F. Burge
B. Ballinger
G. W. Perry
J. W. Pine
M. Dowling
T. F. Owen
Wm Sears
S. P. Claybrook
E. Humphreys
W. Sears
Geo Gentle
J. W. Burns
Jno. Tuxter
CALLAO
Cem
W. K. Smith
R. Dowling
W. Jones
H & St Jo. R. R.
G. H. Freeman
T. J. Freeman
J. G. England
Abe Dean
Jos. M. Hammett
F. C. Reed
Jno. Gentle
L. Ballinger Est
M. Dowling
R. Jones
W. Gates
Cem
J. W. Jones
J. Scrutchfield
M. W. Payne 159.08
R. Meredith
J. Arnold
M. Sweeney
M. Jones
G. M. Jones
Jas. M. Hammett
P. M. Stacy 157.66
D. H. Cornelius
G. Harris
W. F. Williams
S. J. Wormath
E. D. Allen
J. W. Jones
F. C. Reed
D. Terrell
D. P. Sykes
F. Gentry
Mary Johnson
J. G. England
S. C. Arnold
P. M. Stacy
E. B. Chastain
J. G. England
P. M. S.
R. R. Griffiths
F. C. Reed
A. P. Wilder
Jas. M. Hammett
Stinking Creek
C. S. England
H. A. Powell
Geo. Mooreland
J. H. Wright
W. C. Wright
Jas. M. Hammett
J. M. Randall
School No 2
M. Burnett
F. C. Reed
A. Wright
J. A. Wright
T. C. Wright
W. M. Payne
C. Wright
School
M. Wright 155.72
J. B. Winn
T. B. Cavanaugh
H. M. Powell
Middle Fork Chariton River
K. Terrell
M. F. Rice
J. Marshall
M. Burnett
W. Cross
E. White
R. C. Cheever
J. G. Wright
A. H. Powell
D. Murley
F. C. Reed
K. Terrell
F. P. Melone
W. Cross
H. Beline
J. L. Anderson
W. H. Edwards
Heaton
J. C. Gilstrap
J. B. Winn
J. L. Anderson
W. M. Brewer
W. Cross
Jas M. Hammett
F. Perren
W. M. Brewer
315.52
1
2
3
4
5
6
8
9
10
11
12
13
14
15
16
17
18
19
20
21
22
23
24
25
26
27
28
29
30
31
32
33
34
35
36

MACON CO ATLAS

TEN MILE

Township 58 North, Range 13 West

of 5th Principal Meridian

Scale 2 Inches to a Mile.

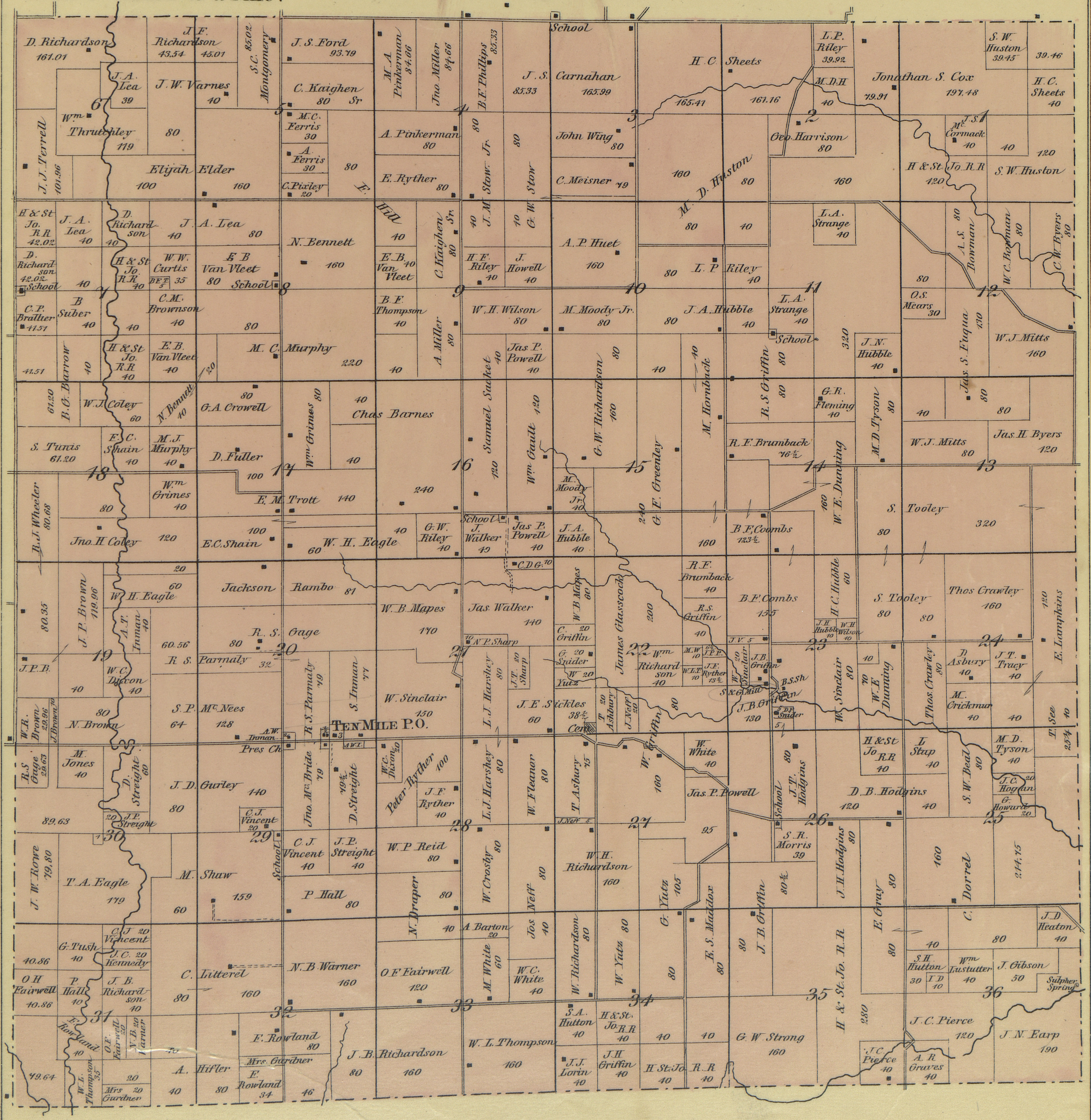
D. Richardson 161.01
J. F. Richardson 43.54 45.01
S. C. Montgomery 85.02
J. S. Ford 93.79
M. A. Pinkerman 84.66
Jno Miller 84.66
B. F. Phillips 85.33
School
J. S. Carnahan 85.33 165.99
H. C. Sheets 165.41 161.16
L. P. Riley 39.92
M. D. H. 40
Jonathan S. Cox 79.91 197.48
S. W. Huston 39.45 39.46
H. C. Sheets 40
J. A. Lea 39
J. W. Varnes 40
C. Kaighen Sr 80
Wm Thrutchley 119
J. J. Terrell 101.96
M. C. Ferris 39
A. Ferris 30
C. Pixley 20
A. Pinkerman 80
E. Ryther 80
E. Hill
J. M. Stow Jr. 80
G. W. Stow
John Wing 80
C. Meisner 79
Geo. Harrison 80
Mc Cormack 40
H & St Jo R R 120
S. W. Huston 120
Elijah Elder 100 160
M. D. Huston 160 80
H & St Jo. R. R. 42.02
J. A. Lea 40
D. Richardson 42.02
D. Richardson
J. A. Lea 80
N. Bennett 160
E. B. Van Vleet 40
C. Kaighen Sr. 80
H. F. Riley 40
J. Howell 40
A. P. Huet 160
L. P. Riley 40
L. A. Strange 40
A. S. Bowman 80
W. C. Bowman 80
C. W. Byers 80
W. W. Curtis 80
E B Van Vleet 35
School
C. P. Braltier 41.51
B. Suber 40
C. M. Brownson 40
B. F. Thompson 40
A. Miller 80
W. H. Wilson 80
M. Moody Jr. 80
J. A. Hubble 40
L. A. Strange 40
School
O. S. Mears 30
Jas. S. Fuqua 120
W. J. Mitts 160
J. N. Hubble 40
E. B. Van Vleet 40
M. C. Murphy 220
Jas. P. Powell 40
G. W. Richardson 160
M. Hornback 40
R. S. Griffin 80
B. O. Barrow 61.20
W. J. Coley 60
N. Bennett 40
G. A. Crowell 80
Wm Grimes 80
Chas Barnes 40
Samuel Sucket 120
Wm Gaultt 120
G. R. Fleming 40
M. D. Tyson 80
W. J. Mitts 80
Jas. H. Byers 120
S. Tunis 61.20
E. C. Shain 40
M. J. Murphy 40
D. Fuller 100
G. F. Greenley 240
R. F. Brumback 76½
W. E. Dunning 160
S. Tooley 320
R. J. Wheeler 80.68
Wm Grimes 40
E. M. Trott 140
M. Moody Jr. 40
B. F. Coombs 123½
Jno H. Coley 120
E. C. Shain 100
W. H. Eagle 60
G. W. Riley 40
School J. Walker 49
Jas. P. Powell 40
J. A. Hubble 40
C. D. G. 10
J. P. Brown 119.96
W. H. Eagle 60
Jackson Rambo 81
W. B. Mapes 170
Jas. Walker 140
W. B. Mapes 60
James Glasscock 200
R. F. Brumback 40
R. S. Griffin 40
B. F. Combs 155
H. C. Hubble 60
S. Tooley 80
Thos Crawley 160
E. Lamphins 120
A. T. Inman 40
R. S. Gage 80
N. P. Sharp
C. Griffin 40
J. H. Hubble 10
W. H. Wilson 10
R. S. Parmaly 32
60.56
J. P. B.
W. C. Dixon 40
R. S. Parmaly 79
S. Inman 77
L. J. Harshey 80
J. T. Sharp 20
G. Snider 20
W. Yutz 20
Wm Richardson 40
J. F. Ryther 13½
J. V. 5
W. Sinclair 20
J. B. Griffin
B. S. Sh.
S. & G. Mill
J. B. Griffin 130
J. Snider
W. Sinclair 70
W. E. Dunning 70
Thos. Crawley
D. Asbury 40
J. T. Tracy 40
M. Crickmur 40
W. R. Brown 29.96
J. Brown 10
N. Brown 80
S. P. Mc Nees 64 128
W. Sinclair 150
J. E. Sickles 60 38½
T. Asbury 20
J. Neff 20
W. Griffin 80
A. W. Inman
TEN MILE P.O.
Pres Ch
Cem.
R. S. Gage 29.63
M. Jones 40
D. Straight 60
J. D. Gurley 80 140
Jno Mc Bride 79
D. Straight 79½
W. C. Dixon 20
Peter Ryther 100
J. F. Ryther 40
L. J. Harshey 80
W. Fleaner 80
T. Asbury 45
W. Griffin 160
W. White 40
Jas. P. Powell
School
J. T. Hodgins 80
H & St Jo R R
L Stap 40
D. B. Hodgins 120
S. W. Beal 40
M. D. Tyson 40
J. C. Hogan 20
G. Howard 20
T. See 23¼
89.63
J. P. Straight 20
C. J. Vincent 20
J. Neff 5
95
S. R. Morris 39
J. W. Rowe 79.80
T. A. Eagle 179
M. Shaw 159
School
C. J. Vincent 40
J. P. Straight 40
W. P. Reid 80
W. Crosby 80
Jos Neff 80
W. H. Richardson 160
G. Yutz 105
E. S. Maddox 80
J. B. Griffin 80½
J. H. Hodgins 80
E. Gray 80
C. Dorrel 160
244.15
60
P. Hall 80
N. Draper 80
A. Barton 20
G. Tush 40
C. J. Vincent 20
J. C. Kennedy 20
40.86
O. H. Fairwell 40.86
P. Hall 40
J. B. Richardson 40
C. Litterel 80 160
N. B. Warner 160
O. F. Fairwell 120
M. White 60
W. C. White 40
W. Richardson 80
W. Yutz 80
J. B. Griffin 80
J. D. Heaton 40
S. H. Hutton 30
I. D. 10
Wm Lustutter 40
J. Gibson 50
Sulpher Spring
O. F. Fairwell 20
N. B. Farner 20
E. Rowland 80
E. Rowland 40
J. B. Richardson 80 160
W. L. Thompson 160
S. A. Hutton 40
H & St Jo R R 40
H & St Jo R R 280
J. C. Pierce 120
J. N. Earp 190
49.64
W. L. Thompson 35
Mrs Gardner 20
A. Hifler 40 80
Mrs. Gardner
E. Rowland 34
46
J. J. Lorin 40
J. H. Griffin 40
H. St. Jo. R. R. 40
G. W. Strong 160
J. C. Pierce 40
A. R. Graves 40
1 2 3 4 5 6 7 8 9 10 11 12 13 14 15 16 17 18 19 20 21 22 23 24 25 26 27 28 29 30 31 32 33 34 35 36


SOUTH-WEST TENANT HOUSE.
SOUTH-EAST TENANT HOUSE
STORE
PICTURE GALLERY
POLAND-CHINA HOGS.
EAST TENANT HOUSE.

VIEW OF THE HOME RESIDENCE AND STOCK FARM OF **DR. E. E. HAND**, LOCATED APRIL 14. 1845., AT WOODVILLE, 12 MILES SOUTH-EAST OF MACON, MO.



VIEW ON THE FARM OF **RICHARD DOWLING**, NEAR THE **HANNIBAL & ST. JOSEPH** RAIL ROAD STATION, **CALLAO**, MACON COUNTY MO.

MACON CO ATLAS

EAGLE

Township 38 North, Range 14 West
of 5th Principal Meridian

Scale 2 Inches to a Mile.

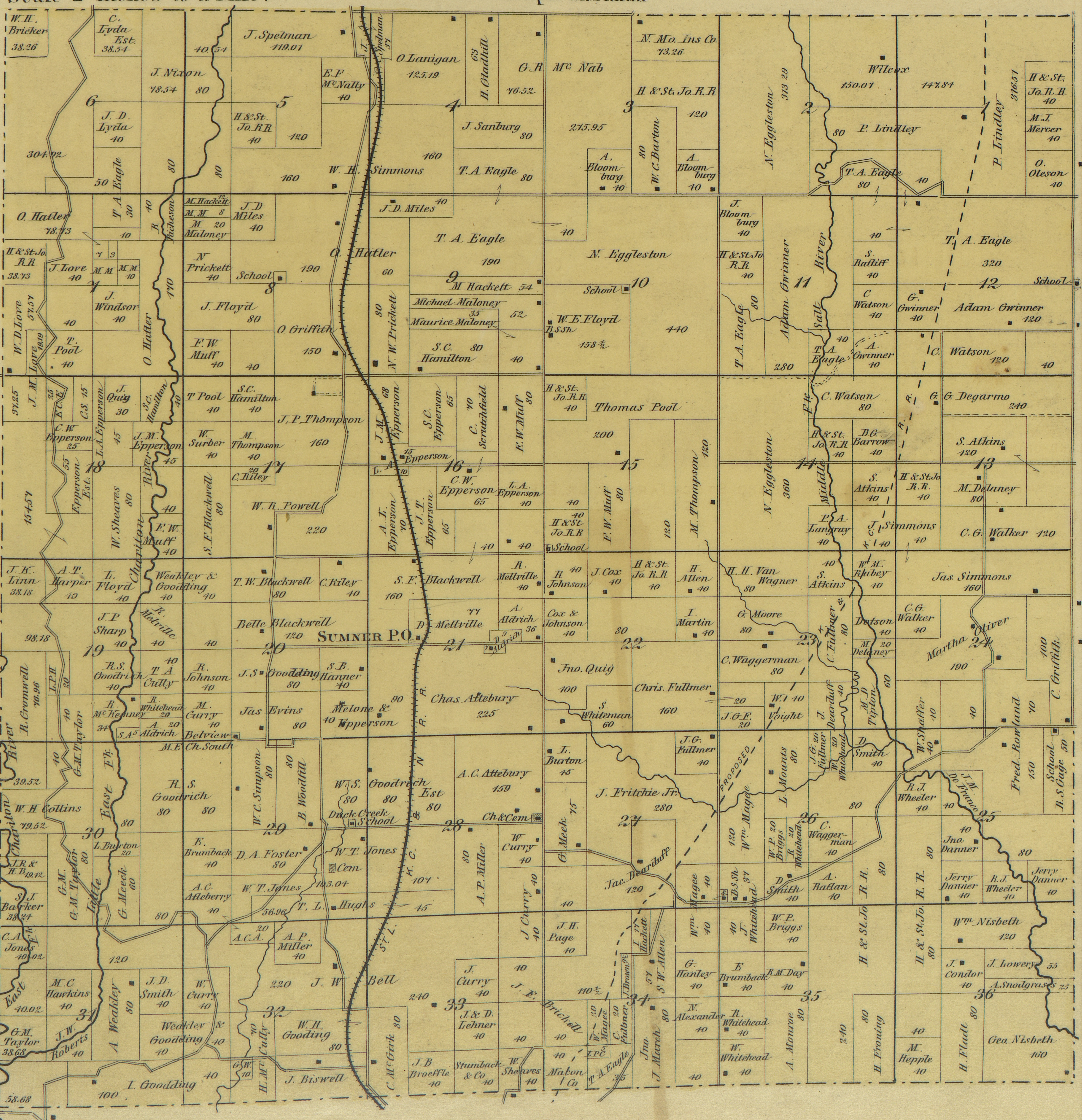
W. H. Bricker 38.26
C. Lyda Est. 38.54
J. Nixon 78.54
J. Spelman 119.01
O. Lanigan 125.19
H. Gladhill 63
G. R. McNab 76.52
N. Mo. Ins Co. 73.26
H & St. Jo. R.R. 120
N. Eggleston 313.29
Wilcox 150.01 147.84
P. Lindley 316.51
H & St. Jo. R.R. 40
M. J. Mercer 40
O. Oleson 40
6
5
4
3
2
1
J. D. Lyda 40
E. F. McNally 40
J. Sanburg 80
275.95
W. C. Barton
P. Lindley
304.02
T. A. Eagle
W. H. Simmons
T. A. Eagle 80
A. Bloomburg 40
O. Hatler 78.73
M. Hackett
M. M.
M. Maloney
J. D. Miles 40
N. Prickett 40
J. D. Miles
T. A. Eagle 190
N. Eggleston
J. Bloomburg 40
Adam Gwinner
Salt River
S. Ratliff 40
T. A. Eagle 320
H & St. Jo. R.R. 38.73
J. Love 40
J. Windsor 40
School
8
O. Hatler 60
9
M. Hackett 54
Michael Maloney
Maurice Maloney
School
10
W. E. Floyd 158 3/4
440
11
12
School
Adam Gwinner 120
C. Watson 40
G. Gwinner 40
W. D. Love
T. Pool 40
J. Floyd 80
O. Griffith 150
S. C. Hamilton 80
F. W. Muff 40
O. Hatler
R. Nickeson
C. Watson 120
A. Gwinner 40
T. A. Eagle
J. M. Love
J. Quig 30
S. C. Hamilton 40
T. Pool
J. P. Thompson 160
J. M. Epperson 68
S. C. Epperson 65
C. Scrutchfield 70
F. W. Muff 80
H & St. Jo. R.R. 40
Thomas Pool 200
M. Thompson 120
N. Eggleston 360
C. Watson 80
G. Degarmo 240
C. W. Epperson 25
J. M. Epperson
W. Surber 40
M. Thompson 40
Epperson Est.
18
17
16
15
14
13
Middle Fk.
H & St. Jo. R.R. 40
B. G. Barrow 40
S. Atkins 120
154.57
W. Sheaves 80
Chariton River
S. F. Blackwell 80
C. Riley
W. R. Powell 220
A. T. Epperson 70
J. T. Epperson 65
C. W. Epperson 65
L. A. Epperson
F. W. Muff 80
M. Thompson
S. Atkins 40
M. Delaney 80
P. A. Langray
J. Simmons 40
C. G. Walker 120
J. K. Linn 38.18
A. T. Harper
L. Floyd 40
Weakley & Goodding 40
T. W. Blackwell 80
C. Riley 40
S. F. Blackwell 160
R. Mettville 40
R. Johnson 40
J. Cox 40
H & St. Jo. R.R. 40
H. Allen 40
H. H. Van Wagner 80
S. Atkins
W. M. Bubey 40
Jas Simmons 160
98.18
J. P. Sharp 40
R. Mettville 40
Belle Blackwell 120
SUMNER P.O.
D. Mettville
A. Aldrich 36
Cox & Johnson 40
I. Martin 40
G. Moore 80
C. G. Walker 40
Martha Oliver 190
19
20
21
22
23
24
R. S. Goodrich 40
T. A. Cully
R. Johnson 40
J. S. Goodding
S. B. Hanner 40
Jno. Quig 100
C. Waggerman 80
C. Fullmer
M. D. Tipton
M. Delaney
C. Griffith 100
R. Cromwell 76.96
L. P. H.
G. M. Taylor
R. McKenney
R. Whitehead
M. Curry 40
A. Aldrich
Jas Evins 80
Melone & Epperson 40
Chas. Attebury 225
Chris Fullmer 160
S. Whiteman 60
J. G. F.
W. Voight 40
Fred Rowland 150
Belview M. E. Ch. South
River
39.52
W. H. Collins 79.52
East Fk.
R. S. Goodrich 80
W. C. Sampson 80
B. Woodhill 80
W. S. Goodrich Est 80
A. C. Attebury 159
L. Burton 45
J. Fritchie Jr. 280
J. G. Fullmer 40
Proposed
L. Mounts 80
D. Smith 40
R. J. Wheeler 40
J. M. DeFrance
School
R. S. Gage 50
30
L. Burton
Duck Creek School
29
28
27
26
25
J. R. & H. B. 19.12
Little
G. Meek 60
E. Brumback 40
D. A. Foster 80
W. T. Jones
Cem
101
A. P. Miller 80
W. Curry 40
Ch & Cem
G. Meek 75
Jac. Deardurff 120
Wm Magee
W. P. Briggs 20
C. Waggerman 40
Jno. Danner 40
S. J. Barker 38.24
G. M. Taylor
A. C. Atteberry 40
W. T. Jones
103.04
T. L. Hughs 45
J. Curry 40
J. H. Page 40
D. Smith 40
A. Rallan 40
H & St. Jo. R.R. 80
Jerry Danner 40
R. J. Wheeler 40
Jerry Danner 40
C. A. Jones 40.02
56.96
A. C. A.
A. P. Miller 40
K. C. St. J. & C. B. R. R.
St. L. K. C. & N. R. R.
120
Wm Nisbeth 120
W. P. Briggs 40
40.02
M. C. Harkins 40
A. Weakley 80
J. D. Smith 40
W. Curry
J. W. Bell 220 240
J. Curry 40
J. E. Brichell
J. Brown
S. W. Allen
G. Hanley 40
E. Brumback 40
R. M. Day 40
J. Lowery 55
A. Snodgrass 25
J. Condor 40
G. M. Taylor 38.68
J. W. Roberts 40
31
Weakley & Goodding 40
32
W. H. Gooding 80
33
J. & D. Lehner 40
34
N. Alexander 40
R. Whitehead 40
35
A. Monroe 80
H. Froning 80
H. Fladt 80
36
Geo. Nisbeth 160
M. Hepple 40
W. Whitehead 40
Jno. J. March 80
C. Fullmer
T. A. Eagle
Macon Co
W. Sheaves 40
Stumback & Co 40
J. B. Broeffle 40
C. McGirk 80
J. Biswell
H. McCully
G. W.
I. Goodding 100
58.68
East Fk.



RESIDENCE OF **HOPKIN EVANS**, BEVIER, MACON CO. MO.



FARM PLACE OF **ROYAL McKENZIE**, SECTION 14 LIBERTY TOWNSHIP.
8 MILES NORTH WEST OF MACON, MACON CO. MO.



VIEW OF THE **EAGLE MILLS, E. A. EDWARDS**, PROPRIETOR, NEAR THE
HANNIBAL & ST. JOSEPH R. R. NEW-CAMBRIA, MACON CO. MO.



RESIDENCE OF **FREDERIC W. DOHRING**, SECT. 28. LIBERTY TP.
3¼ MILES NORTH WEST OF BEVIER STA.
MACON CO. MO.



VIEW ON THE FARM OF **D. A. BLACK**, ON SECT. 4, LIBERTY TWP. 12 MILES NORTH WEST OF MACON, MISSOURI.

These **ORCHARDS** contain
1300 Trees.

MACON CO ATLAS

LIBERTY

Township 58 North, Range 15 West
of 5th Principal Meridian

Scale 2 Inches to a Mile.

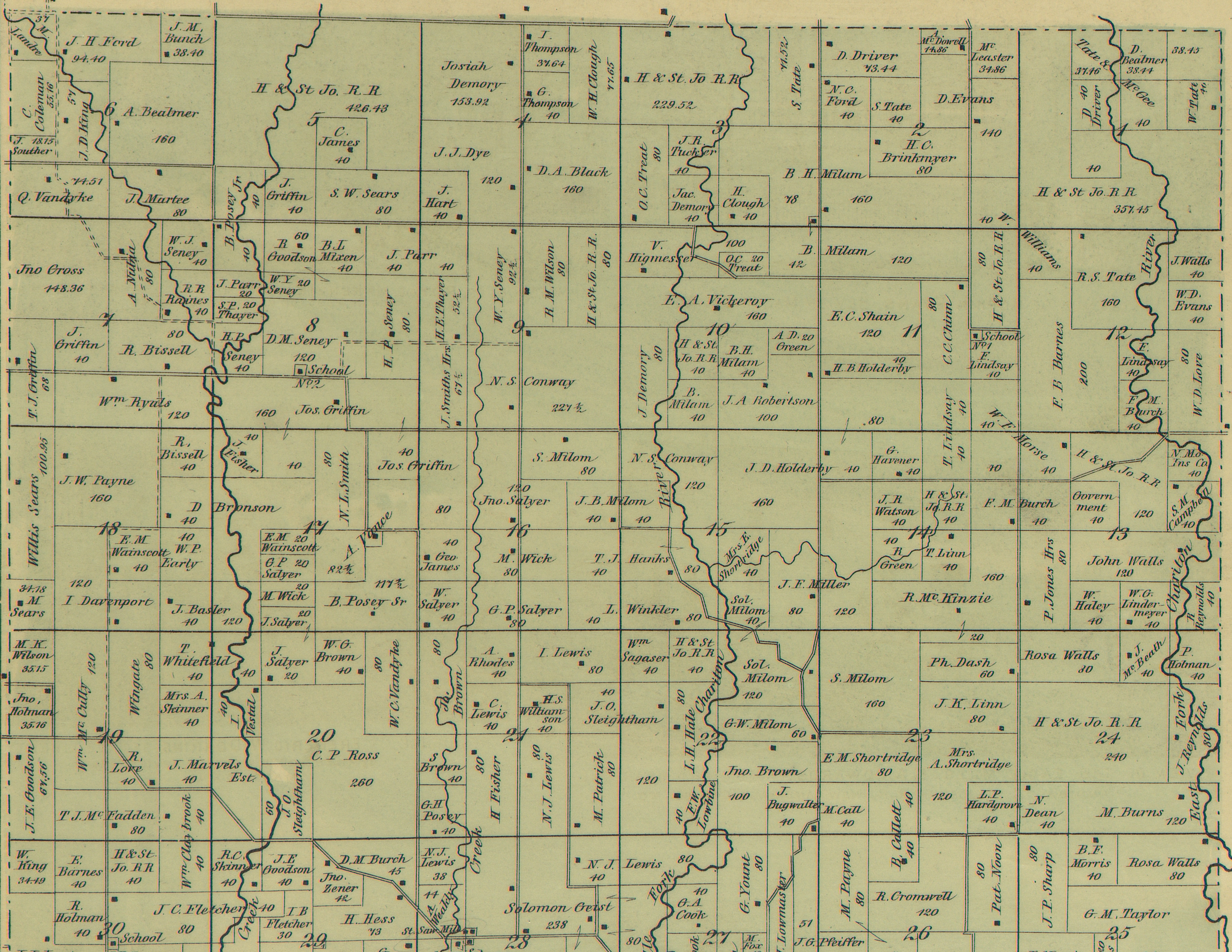
J. H. Ford 94.40
J. M. Bunch 38.40
C. Coleman
J. D. King
A. Bealmer 160
J. Souther
Q. Vandyke
J. Martee 80
H & St Jo. R.R. 426.43
C. James 40
J. Griffin 40
S. W. Sears 80
B. Posey Sr
Josiah Demory 153.92
J. Thompson 37.64
G. Thompson 40
W. H. Clough 47.65
J. J. Dye 120
J. Hart 40
D. A. Black 160
H & St Jo R.R. 229.52
O. C. Treat 80
J. R. Tucker 40
Jac. Demory 40
H. Clough 40
S. Tate
D. Driver 43.44
N. C. Ford 40
S. Tate 40
Mc Dowell 14.86
Mc Leaster 34.86
D. Evans 140
H. C. Brinkmyer 80
B. H. Milam 160
Tate & Mc Gee
D. Bealmer 38.44
W. Tate
D. Driver 40
H & St Jo. R.R. 357.45
Jno Gross 148.36
A. Nalen 80
W. J. Seney 40
R. R. Raines 40
J. Parr 20
S. P. Thayer 20
W. Y. Seney 20
R. Goodson 60
B. L. Mixen 40
J. Parr 40
H. E. Thayer 52½
W. Y. Seney 92½
R. M. Wilson 80
H & St Jo. R.R. 80
V. Higmesser
O. C. Treat 20
B. Milam 42
B. Milam 120
W. Williams 40
H & St Jo R.R. 80
R. S. Tate 160
J. Walls 40
W. D. Evans 40
J. Griffin 40
R. Bissell
H. P. Seney
D. M. Seney 120
School No 2
H. P. Seney 80
J. Smiths Hrs 67½
N. S. Conway 227½
E. A. Vickeroy 160
H & St Jo. R.R. 40
B. H. Milam 40
A. D. Green 20
E. C. Shain 120
H. B. Holderby
C. C. Chinn 80
School No 1
E. Lindsay 10
F. B. Barnes 200
E. Lindsay
W. D. Love 80
F. M. Burch 40
T. J. Griffin 68
Wm Ryals 120
Jos. Griffin 160
J. Demory 80
B. Milam 40
J. A. Robertson 100
W. F. Morse
T. Lindsay 40
J. W. Payne 160
Willis Sears 100.25
R. Bissell 40
J. Fisher
N. L. Smith 80
Jos. Griffin 80
S. Milom 80
N. S. Conway 120
J. D. Holderby 160
G. Havener 40
H & St Jo R.R.
N. Mo. Ins Co 40
D. Bronson 40
Jno Salyer 120
J. B. Milom 40
River
J. R. Watson 40
F. M. Burch 40
Government 40
S. M. Campbell
E. M. Wainscott 40
E. M. Wainscott 20
G. P. Salyer 20
A. Vance 82½
Geo James 40
M. Wick 80
T. J. Hanks 80
Mrs. E. Shortbridge
B. Green
T. Linn 40
John Walls 120
W. P. Early
M. Wick 20
117½
I. Davenport 120
M. Sears 34.78
J. Basler 120
J. Salyer 20
B. Posey Sr
W. Salyer 40
G. P. Salyer 80
L. Winkler 40
Sol. Milom 40
J. F. Miller 80
R. Mc Kinzie 120
P. Jones Hrs 80
W. Haley 40
W. G. Lindermeyer 40
R. Reynolds 40
M. K. Wilson 35.15
Jno. Holman 35.16
Wm Mc Cully 120
Wingate 80
T. Whitefield 40
Mrs. A. Skinner 40
J. Vestal 40
J. Salyer 20
W. G. Brown 40
W. C. Vandyke 80
Jn Brown 80
A. Rhodes 40
I. Lewis 80
Wm Sagaser 40
H & St Jo R.R. 40
Sol. Milom 120
S. Milom 160
Ph. Dash 60
Rosa Walls 80
J. Mc Beath 40
P. Holman 40
C. Lewis 40
H. S. Williamson 40
J. O. Sleightham 120
J. H. Hale 80
G. W. Milom 60
J. K. Linn 80
H & St Jo. R.R. 240
Chariton
J. Reynolds 80
J. E. Goodson 64.56
R. Love 40
J. Marvels Est.
C. P. Ross 260
S. Brown 40
H. Fisher 80
N. J. Lewis 80
M. Patrick 80
F. W. Lowbine 40
Jno. Brown 100
E. M. Shortridge 80
Mrs. A. Shortridge 120
Fork
East
T. J. Mc Fadden 80
Wm Clay brook 80
J. O. Sleightham 60
G. H. Posey 40
J. Bugwalter 40
M. Call 40
B. Collett 40
L. P. Hardgrove 40
N. Dean 40
M. Burns 120
W. King 34.49
E. Barnes 40
H & St Jo. R.R. 40
R. C. Skinner 40
J. E. Goodson 40
D. M. Burch 45
N. J. Lewis 38
Jno. Zener 42
N. J. Lewis 40
G. Yount 80
J. Lowmaster 80
M. Payne 80
R. Cromwell 120
Pat Noon 80
J. P. Sharp 80
B. F. Morris 40
Rosa Walls 80
R. Holman 40
J. C. Fletcher 80
School No 5
J. B. Fletcher 30
H. Hess 73
St. Saw Mill
School No 3
Solomon Geist 238
G. A. Cook 40
J. G. Pfeiffer 40
G. M. Taylor 120
J. L. Lewis 71.19
G. L. Garrett 110.10
J. B. Fletcher 98
N. W. Fletcher 60
90
G. J. Garrett 80
A. Smoot 70
G. Lowmaster 40
T. W. Wilkes
F. W. Dohring 40
Jno Landre 159
S. Geist
D. Morgan 40
J. H. Parker 40
J. Claybrook 94
S. Milom
M. Fox 96
T. White 40
M. Payne 120
J. Mc Duffie 120
W. F. Mc Duffie 39
J. Morris 60
B. F. Morris 20
D. G. Gunn 40
M. Bell 40
BLOOMINGTON
D. Gross 65.11
J. Thatcher 160
S. Parker 80
S. Kunkler 58
L. H. Sullivan 30
J. Thatcher 80
L. P. Ballinger 120
S. Kunkler 30
M. Sagaser 40
J. F. Lewis 80
D. Morgan 120
Mc Call 20
W. Warren 20
C. Hamer 20
Tobin
W. Wood 57.5
Geo. M. Taylor
M. C. Dawkins 187½
C. W. Landre 40
A. B. Montgomery 64
G. Richie 40
W. H. Davis 33.82
A. J. Green 33.82
S. D. Marmaduke 160
Jno. H. Ballinger
Sweezer
Kohler 50
H. Newman 51
S. Stacy 86
P. Everhart 80
Cem
S. D. Marmaduke
M. Abbott
T. Burch 40
Hammack 80
A. Meyers 80
H. Cress 100
W. Warren 60
M. Payne 80
Thomas Jobson 200
W. Parks 40
J. V. Grove 80
Wm Burns 80
J. H. Focht 80
I. J. Williams 120
Mrs. E. Goodding
Middle Fork
Chariton R.
Creek
1
2
3
4
5
6
7
8
9
10
11
12
13
14
15
16
17
18
19
20
21
22
23
24
25
26
27
28
29
30
31
32
33
34
35
36



MACON COUNTY COURT HOUSE AND JAIL, FROM THE SOUTH WEST, MACON CITY MO.

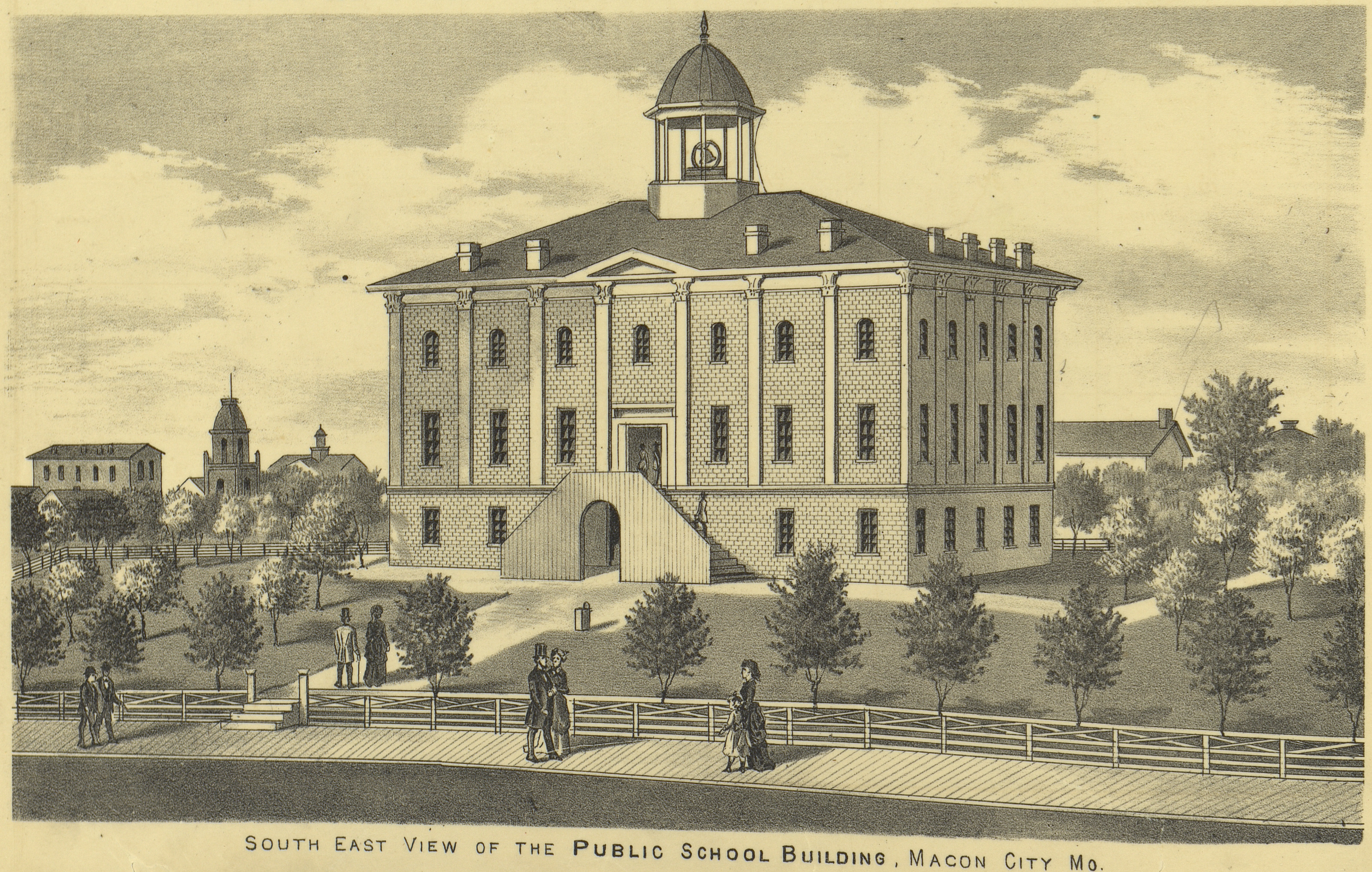

SOUTH EAST VIEW OF THE PUBLIC SCHOOL BUILDING, MACON CITY MO.

MACON CO ATLAS

VALLEY

Township 38 North, Range 16 West
of 5th Principal Meridian

Scale 2 Inches to a Mile.

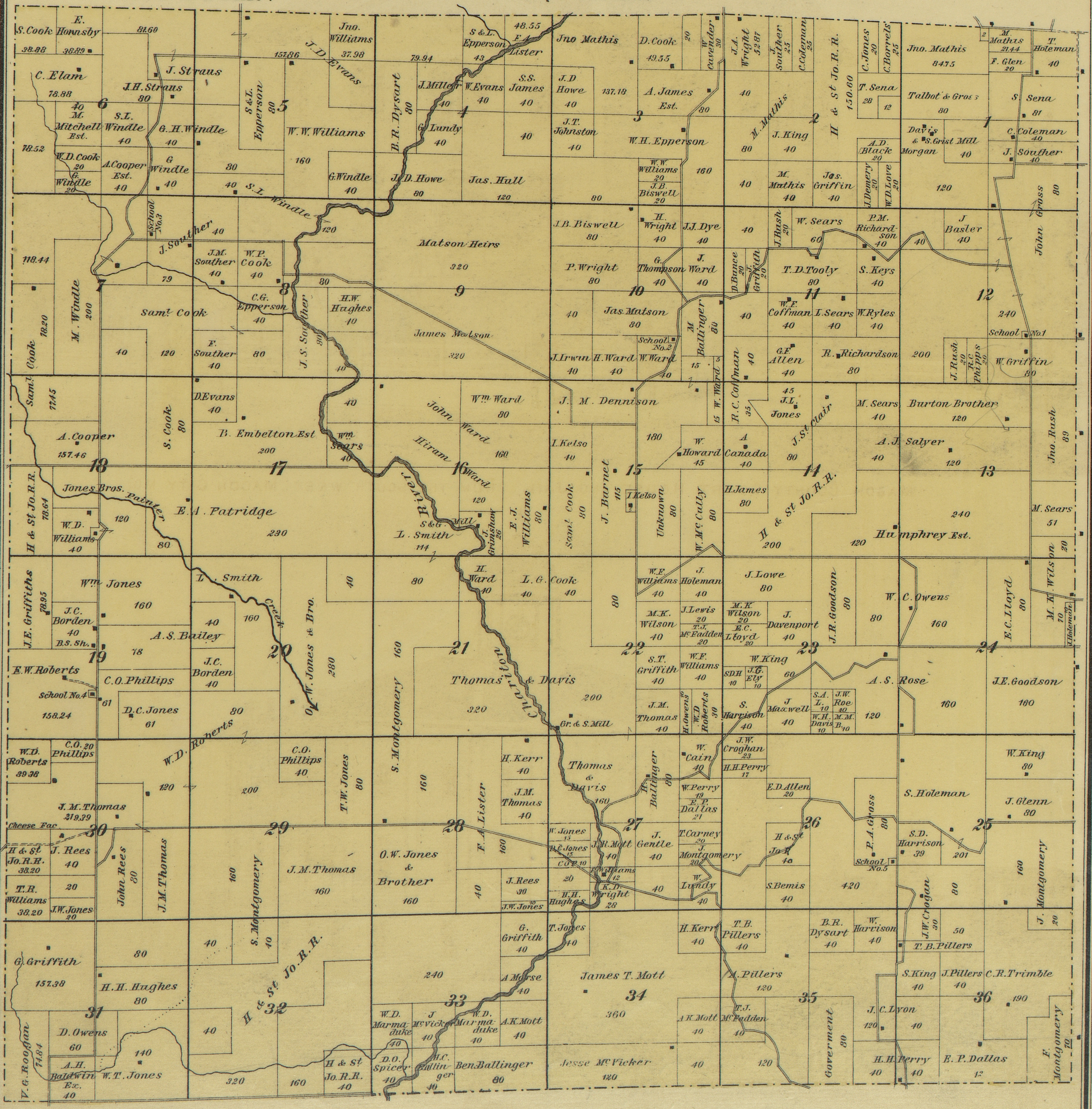
S. Cook
E. Hornsby
C. Elam
J. H. Straus
J. Straus
S. L. Windle
G. H. Windle
M. Mitchell Est.
W. D. Cook
G. Windle
A. Cooper Est.
Jno. Williams
J. D. Evans
S. & L. Epperson
W. W. Williams
B. R. Dysart
J. Miller
W. Evans
G. Lundy
J. D. Howe
S. S. James
S & L. Epperson
F. A. Lister
Jno Mathis
D. Cook
J. T. Johnston
Jas. Hall
A. James Est.
W. H. Epperson
W. W. Williams
J. B. Biswell
W. Cavender
J. A. Wright
J. Souther
C. Coleman
M. Mathis
J. King
Jas. Griffin
J. Demery
W. D. Love
H & St Jo. R. R.
C. Jones
C. Borrels
T. Sena
A. D. Black
Jno. Mathis
Talbot & Gross
Davis & Morgan
S. Grist Mill
M. Mathis
F. Glen
T. Holeman
S. Sena
C. Coleman
J. Souther
1
2
3
4
5
6
7
8
9
10
11
12
13
14
15
16
17
18
19
20
21
22
23
24
25
26
27
28
29
30
31
32
33
34
35
36
School No. 3
J. Souther
S. L. Windle
J. M. Souther
W. P. Cook
M. Windle
Saml. Cook
C. G. Epperson
F. Souther
J. S. Souther
H. W. Hughes
Matson Heirs
James Matson
J. B. Biswell
P. Wright
H. Wright
G. Thompson
J. J. Dye
J. Ward
Jas. Matson
School No. 2
M. Ballinger
J. Irwin
H. Ward
W. Ward
D. Bance
J. Griffith
J. Bush
W. Sears
P. M. Richardson
T. D. Tooly
S. Keys
J. Basler
John Gross
W. F. Coffman
L. Sears
W. Ryles
G. F. Allen
R. Richardson
J. Rush
R. C. Phipps
School No. 1
W. Griffin
Saml. Cook
S. Cook
D. Evans
B. Embelton Est.
A. Cooper
Wm. Sears
John Ward
Wm. Ward
Hiram Ward
J. M. Dennison
I. Kelso
J. Barnet
W. Howard
R. C. Coffman
W. Ward
A. Canada
J. L. Jones
J. St. Clair
M. Sears
Burton Brother
A. J. Salyer
Jno. Rush
Jones Bros.
Painter
E. A. Patridge
W. D. Williams
H & St Jo. R. R.
River
S & G Mill
J. Grimshaw
L. Smith
E. J. Williams
Saml. Cook
I. Kelso
Unknown
W. McCully
H. James
Humphrey Est.
M. Sears
J. E. Griffiths
Wm. Jones
J. C. Borden
B. S. Sh.
L. Smith Creek
A. S. Bailey
J. C. Borden
W. Jones & Bro.
H. Ward
L. G. Cook
W. F. Williams
J. Holeman
J. Lowe
M. K. Wilson
J. Lewis
T. J. McFadden
M. K. Wilson
E. C. Lloyd
J. Davenport
J. R. Goodson
W. C. Owens
E. C. Lloyd
M. K. Wilson
J. Holeman
E. W. Roberts
School No. 4
C. O. Phillips
D. C. Jones
Thomas & Davis
Chariton
S. T. Griffith
W. F. Williams
S. D. H.
J. G. Ely
W. King
A. S. Rose
J. E. Goodson
J. M. Thomas
H. Owens
W. D. Roberts
S. Harrison
J. Maxwell
S. A. L.
J. W. Roe
W. H. Davis
M. M. B.
S. Montgomery
Gr. & S. Mill
W. D. Roberts
C. O. Phillips
W. D. Roberts
C. O. Phillips
T. W. Jones
H. Kerr
J. M. Thomas
Thomas & Davis
F. A. Lister
H. Ballinger
W. Cain
J. W. Croghan
H. H. Perry
W. Perry
E. P. Dallas
E. D. Allen
S. Holeman
W. King
J. Glenn
J. M. Thomas
Cheese Fac.
H & St Jo. R. R.
J. Rees
T. R. Williams
J. W. Jones
John Rees
J. M. Thomas
S. Montgomery
J. M. Thomas
O. W. Jones & Brother
W. Jones
H. C. Jones
C. O. F.
J. R. Mott
J. Gentle
T. Carney
J. Montgomery
W. Lundy
J. Rees
J. W. Jones
H. H. Hughes
F. Williams
R. D. Wright
H & St Jo. R.
P. A. Gross
School No. 5
S. D. Harrison
S. Demis
J. W. Crogan
J. Montgomery
G. Griffith
H. H. Hughes
S. Montgomery
H & St Jo. R. R.
G. Griffith
T. Jones
A. Morse
H. Kerr
T. B. Pillers
B. R. Dysart
W. Harrison
T. B. Pillers
James T. Mott
A. Pillers
S. King
J. Pillers
C. R. Trimble
D. Owens
W. D. Marmaduke
J. McVicker
W. D. Marmaduke
A. K. Mott
A. K. Mott
T. J. McFadden
J. C. Lyon
Goverment
F. Montgomery
V. G. Roogan
A. H. Baldwin Ex.
W. T. Jones
H & St Jo. R. R.
D. O. Spicer
M. C. Ballinger
Ben. Ballinger
Jesse McVicker
H. H. Perry
E. P. Dallas

MACON CO ATLAS

RUSSELL

Township 58 North, Range 17 West
of 5th Principal Meridian

Scale 2 Inches to a Mile.

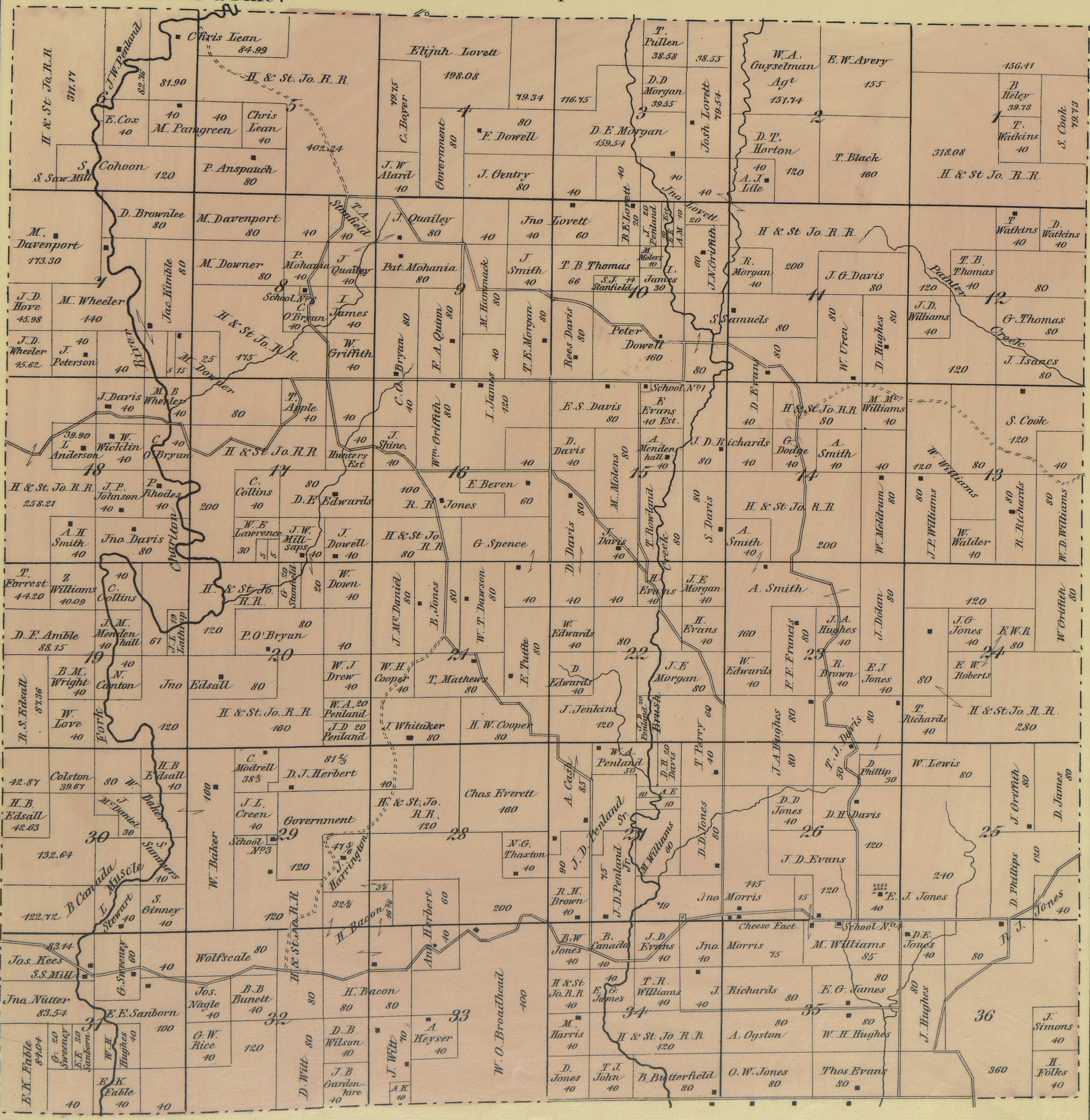
H & St. Jo. R.R.
311.17
J. W. Penland
82.76
81.90
Chris Lean
84.99
H. & St. Jo. R.R.
6
E. Cox
40
40
M. Pangreen
40
Chris Lean
40
5
402.24
S. Cohoon
S. Saw Mill
120
P. Anspauch
80
Elijah Lovett
198.08
79.34
C. Boyer
79.15
4
Government
80
F. Dowell
J. W. Alard
40
J. Gentry
80
116.45
T. Pullen
38.58
38.55
D. D. Morgan
39.55
Josh Lovett
79.54
3
D. E. Morgan
159.54
40
40
40
W. A. Guyselman Agt
151.74
E. W. Avery
155
2
D. T. Horton
A. J. Lile
40
120
T. Black
160
156.41
B. Heley
39.78
S. Cook
79.73
1
T. Watkins
40
318.08
H & St Jo. R.R.
M. Davenport
173.30
D. Brownlee
80
M. Davenport
80
40
T. A. Stanfield
J. Quailey
80
Jno Lovett
60
B. E. Lovett
J. Penland
A. M.
Jno Lovett
H & St Jo. R.R.
T. Watkins
40
D. Watkins
40
7
M. Wheeler
140
Jas Kimble
80
M. Downer
80
P. Mohania
40
J. Quailey
40
Pat Mohania
80
J. Smith
40
T. B. Thomas
66
M. Moters
S. J. Stanfield
I. James
J. N. Griffith
R. Morgan
40
200
J. G. Davis
80
T. B. Thomas
40
120
80
12
J. D. Hove
45.98
8
School No. 8
C. O'Bryan
I. James
40
9
E. A. Quinn
M. Hammack
T. E. Morgan
Rees Davis
10
Peter Dowell
160
S. Samuels
80
11
W. Uren
D. Hughes
J. D. Williams
40
G. Thomas
80
Painter Creek
J. D. Wheeler
45.62
J. Peterson
River
M. Downer
H & St Jo. R.R.
175
W. Griffith
40
C. O. Bryan
80
120
J. Isaacs
80
J. Davis
40
M. B. Wheeler
40
T. Apple
40
C. O. Bryan
Wm Griffith
I. James
120
E. S. Davis
80
School No. 1
E. Evans Est.
D. Evans
H & St Jo R.R.
80
M. Mc Williams
40
S. Cook
120
39.90
L. Anderson
W. Wicklin
40
C. O'Bryan
H & St Jo R.R.
17
Hunters Est
J. Shine
16
D. Davis
40
M. Molens
15
A. Mendenhall
J. D. Richards
80
40
G. Dodge
40
A. Smith
40
14
W. Williams
13
18
H & St. Jo. R.R.
258.21
J. P. Johnson
P. Rhodes
40
200
C. Collins
40
D. E. Edwards
100
R. R. Jones
E. Beven
60
T. Rowland
Creek
S. Davis
H & St Jo R.R.
W. Meldrum
J. P. Williams
R. Richards
W. D. Williams
A. H. Smith
40
Jno Davis
80
Chariton
W. E. Lawrence
30
J. W. Millsaps
J. Dowell
40
H & St Jo R.R.
G. Spence
D. Davis
J. Davis
40
A. Smith
40
200
W. Walder
40
T. Forrest
44.20
Z. Williams
40.09
C. Collins
H. & St. Jo. R.R.
G. Stanfield
W. Down
40
J. Mc Daniel
B. Jones
W. T. Dawson
H. Evans
J. E. Morgan
40
A. Smith
120
W. Griffith
D. F. Amble
88.15
J. M. Mendenhall
J. T. Lathrop
61
120
P. O'Bryan
20
21
F. Tuttle
W. Edwards
40
80
22
H. Evans
40
160
F. F. Francis
23
J. A. Hughes
40
J. Dolan
J. G. Jones
40
E. W. R.
80
24
19
B. M. Wright
40
N. Canton
40
Jno Edsall
80
W. J. Drew
40
W. H. Cooper
40
T. Mathews
D. Edwards
J. E. Morgan
80
W. Edwards
40
R. Brown
E. J. Jones
40
E. W. Roberts
80
R. S. Edsall
87.36
W. Love
40
Fork
120
H. & St. Jo. R.R.
160
W. A. Penland
J. D. Penland
J. Whitaker
80
H. W. Cooper
80
J. Jenkins
120
J. D. Penland
T. Perry
Brush
J. A. Hughes
T. J. Davis
T. Richards
40
H & St Jo. R.R.
280
42.87
Colston
39.67
80
H. B. Edsall
40
C. Modrell
D. J. Herbert
81⅔
W. A. Penland
D. H. Davis
D. Phillip
30
W. Lewis
80
H. B. Edsall
42.63
J. Mc Daniel
W. Baker
160
J. L. Creen
40
Government
H & St. Jo. R.R.
120
Chas. Everett
160
A. Cash
J. D. Penland Sr.
D. D. Jones
D. D. Jones
40
D. H. Davis
J. Griffith
D. James
30
132.64
S. Summers
W. Baker
School No. 3
29
J. Harrington
28
N. G. Thaxton
40
M. Williams
27
26
J. D. Evans
120
25
D. Phillips
122.72
B. Canada
I. Muscle
Stewart
S. Ginney
40
120
H. Bacon
H & St Jo R.R.
Am Herbert
200
R. H. Brown
40
J. D. Penland Jr.
Jno Morris
145
120
E. J. Jones
240
R. J. Jones
40
83.14
Jos. Kees
S. S. Mill
G. Sweeney
80
Wolfscale
80
40
B. W. Jones
40
B. Canada
J. D. Evans
40
Jno Morris
40
Cheese Fact
School No. 4
M. Williams
85
D. E. Jones
40
80
Jno. Nutter
83.54
E. E. Sanborn
100
Jos. Nagle
40
B. B. Bunett
40
H. Bacon
80
W. O. Broadhead
400
H & St Jo. R.R.
E. G. James
T. R. Williams
40
J. Richards
80
E. G. James
J. Hughes
31
32
33
34
35
36
E. K. Fable
84.04
G. Sweeney
E. E. Sanborn
W. H. Hughes
G. W. Rice
40
120
D. Witt
80
D. B. Wilson
40
J. Witt
A. Heyser
40
M. Harris
40
H & St Jo. R.R.
120
A. Ogston
80
W. H. Hughes
J. Simons
40
E. K. Fable
40
40
40
J. B. Gardenhire
A. K.
D. Jones
40
T. J. John
40
B. Butterfield
80
O. W. Jones
80
Thos Evans
80
360
H. Folkes
40

MACON CO ATLAS

JACKSON

Township 59 North, Range 13 West
of 5th Principal Meridian

Scale 2 Inches to a Mile.

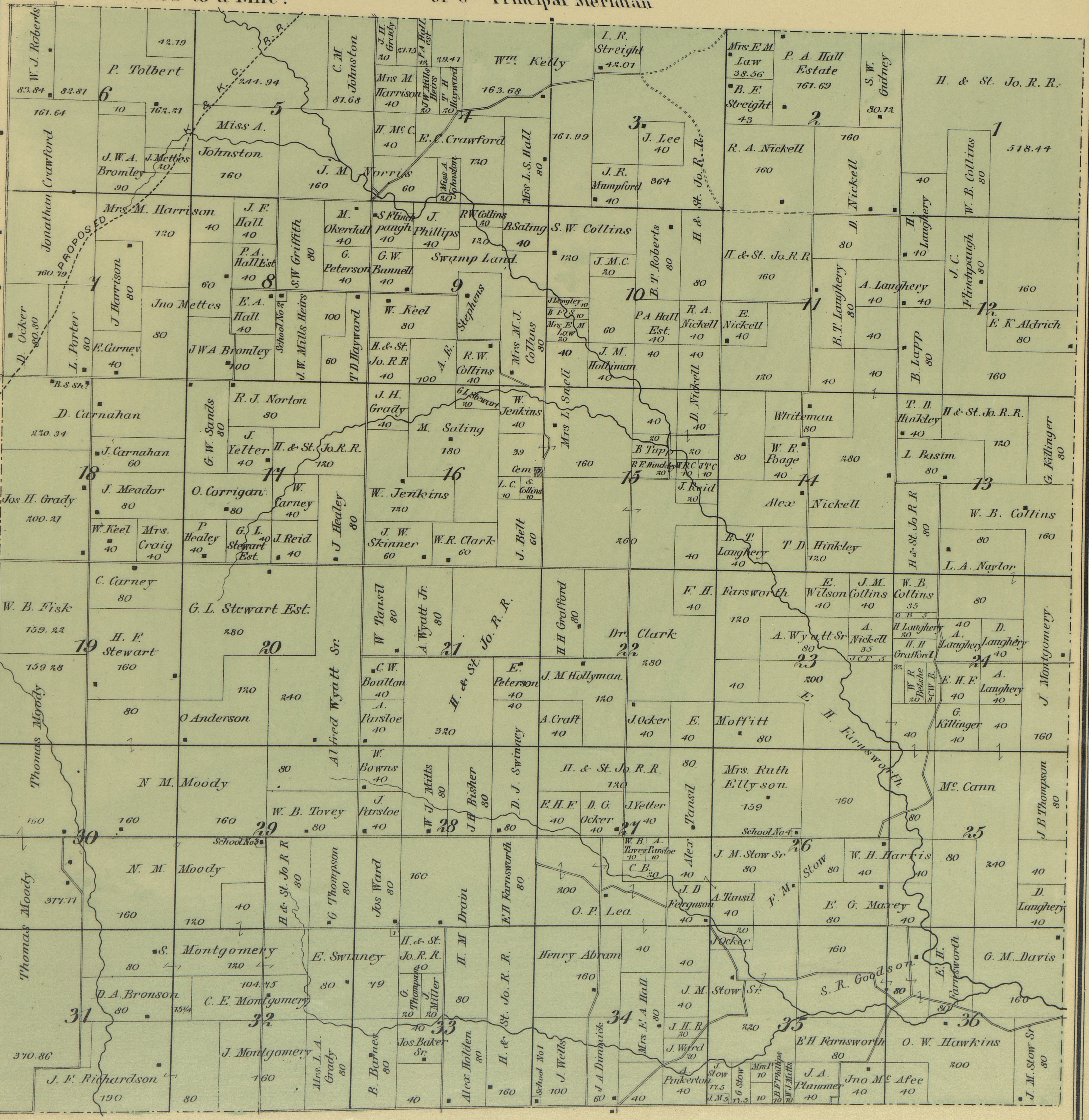
W. J. Roberts
83.84
82.81
42.19
P. Tolbert
6
161.64
70
162.21
K
G.
R. R.
244.94
5
C. M. Johnston
81.68
J. H. Grady
20
31.15
P. A. Hall est
39.41
Mrs M. Harrison
40
J. W. Mills Heirs
T. H. Hayward
4
Wm. Kelly
163.68
L. R. Streight
42.01
Mrs E. M. Law
38.56
B. F. Streight
43
P. A. Hall Estate
161.69
S. W. Gatney
80.12
H. & St. Jo. R. R.
2
1
518.44
Jonathan Crawford
J. W. A. Bromley
90
J. Mettes
Miss A. Johnston
160
J. M. Norris
160
H. McC.
40
E. C. Crawford
60
Miss A. Johnston
120
Mrs L. S. Hall
80
161.99
3
J. Lee
40
J. R. Mumpford
40
364
H & St. Jo. R. R.
R. A. Nickell
160
160
D. Nickell
40
H. Laughery
W. B. Collins
80
PROPOSED
Mrs M. Harrison
120
J. F. Hall
40
S. W. Griffith
80
M. Okerdull
40
S. Flind pangh
40
J. Phillips
40
R. W. Collins
80
B. Saling
40
S. W. Collins
120
J. T. Roberts
80
H. & St. Jo. R. R
160
80
40
J. C. Flindpaugh
80
160.79
7
J. Harrison
80
P. A. Hall Est
40
8
G. Peterson
40
G. W. Bannell
40
Swamp Land
120
J. M. C.
20
80
A. Laughery
40
40
160
D. Ocker
80.80
L. Porter
80
Jno Mettes
60
E. A. Hall
40
School No 2
J. W. Mills Heirs
100
T. D. Hayward
W. Keel
80
9
Stephens
J. Langley
B. F. S.
Mrs E. M. Law
20
10
P. A. Hall Est.
40
R. A. Nickell
40
E. Nickell
40
11
B. T. Laughery
80
40
B. Lapp
80
12
E. K. Aldrich
80
F. Carney
40
80
J. W. A. Bromley
100
60
H. & St. Jo. R. R
40
A. E.
100
R. W. Collins
40
Mrs M. J. Collins
80
40
L. Snell
J. M. Hollyman
40
40
D. Nickell
40
120
40
40
160
B. S. Sh.
D. Carnahan
220.34
G. W. Sands
80
R. J. Norton
80
J. H. Grady
40
G. L. Stewart
20
W. Jenkins
40
Mrs L. Snell
40
B. Tapp
20
R. E. Hinckley
W. R. C.
J. T. C.
Whiteman
80
T. D. Hinkley
40
H & St. Jo. R. R.
120
G. Killinger
80
J. Carnahan
60
J. Yelter
40
H. & St. Jo. R. R.
120
M. Saling
180
39
Cem
160
15
80
W. R. Poage
40
280
14
L. Basim
80
13
18
J. Meador
80
O. Corrigan
80
17
W. Carney
40
J. Healey
80
W. Jenkins
120
16
L. C.
10
S. Collins
10
J. Reid
10
Alex Nickell
H & St. Jo R R
W. B. Collins
80
160
Jos H. Grady
200.21
W. Keel
40
Mrs. Craig
40
P. Healey
40
G. L. Stewart Est.
40
J. Reid
40
J. W. Skinner
60
W. R. Clark
60
J. Bell
60
260
40
B. T. Laughery
40
T. D. Hinkley
120
L. A. Naylor
C. Carney
80
G. L. Stewart Est.
280
W. Tansil
A. Wyatt Jr.
80
21
Jo. R. R.
H H Grafford
80
F. H. Farsworth
40
E. Wilson
40
J. M. Collins
40
W. B. Collins
35
G. B. S.
80
W. B. Fisk
159.22
19
H. F. Stewart
160
20
Alfred Wyatt Sr.
Dr. Clark
22
280
120
A. Wyatt Sr
A. Nickell
35
J. C. F.
23
H. Laughery
20
H. H. Grafford
40
A. Laughery
D. Laughery
40
24
J. Montgomery
159.28
120
240
C. W. Boulton
40
H. & St.
E. Peterson
40
J. M. Hollyman
120
200
E. H. Farnsworth
W. R. Betshe
C. W. B.
E. H. F.
40
A. Laughery
40
80
O. Anderson
A. Parsloe
40
320
40
A. Craft
40
J. Ocker
40
E.
40
Moffitt
80
40
G. Killinger
40
40
160
Thomas Moody
N. M. Moody
80
W. Bowns
40
W. J. Mitts
80
J. H. Bisher
80
D. J. Swinney
H. & St. Jo. R. R.
120
Tansil
80
Mrs. Ruth Ellyson
159
160
80
Mc Cann
J. B. Thompson
80
160
30
160
160
29
W. B. Torey
80
J. Parsloe
40
28
80
E. H. F.
40
D. G. Ocker
40
J. Yetter
27
40
School No 4
26
25
School No 3
N. M. Moody
H & St. Jo R R
80
G. Thompson
80
Jos Ward
80
160
Drain
E. H. Farnsworth
80
W. B. Torey
A. Parsloe
C. B.
20
Alex
40
J. M. Stow Sr
80
F. M. Stow
80
W. H. Harris
40
40
80
240
40
Thomas Moody
374.71
160
120
40
200
O. P. Lea
J. D. Ferguson
40
A. Tansil
40
20
E. G. Maxey
80
D. Laughery
40
S. Montgomery
120
80
E. Swiney
80
79
H. & St. Jo. R. R.
40
H. M. Drain
80
Jo. R. R.
Henry Abram
160
40
40
J. Ocker
160
E. H. Farnsworth
G. M. Davis
104.15
D. A. Bronson
80
C. E. Montgomery
15¾
G. Thompson
20
J. Miller
20
J. M. Stow Sr.
40
S. R. Goodson
80
80
160
31
32
33
34
Mrs E. A. Hall
80
J. H. B.
20
220
35
E. H. Farnsworth
80
O. W. Hawkins
36
200
J. M. Stow Sr
80
370.86
J. Montgomery
160
Mrs. L. A. Grady
80
B. Barnes
80
Jos. Baker Sr.
Alex Holden
80
H. & St. Jo. R. R.
160
School No 1
J. Wells
100
J. A. Dimmick
60
J. Ward
20
Parkerton
40
J. Stow
17.5
J. M. S.
17.5
G. Stow
17.5
Mrs
10
B. F. Phillips
W. J. Mitts
J. A. Plummer
40
Jno Mc Afee
40
40
J. F. Richardson
190
80
40
40

LYDA

Township 59 North, Range 14 West
of 5th Principal Meridian

Scale 2 Inches to a Mile.

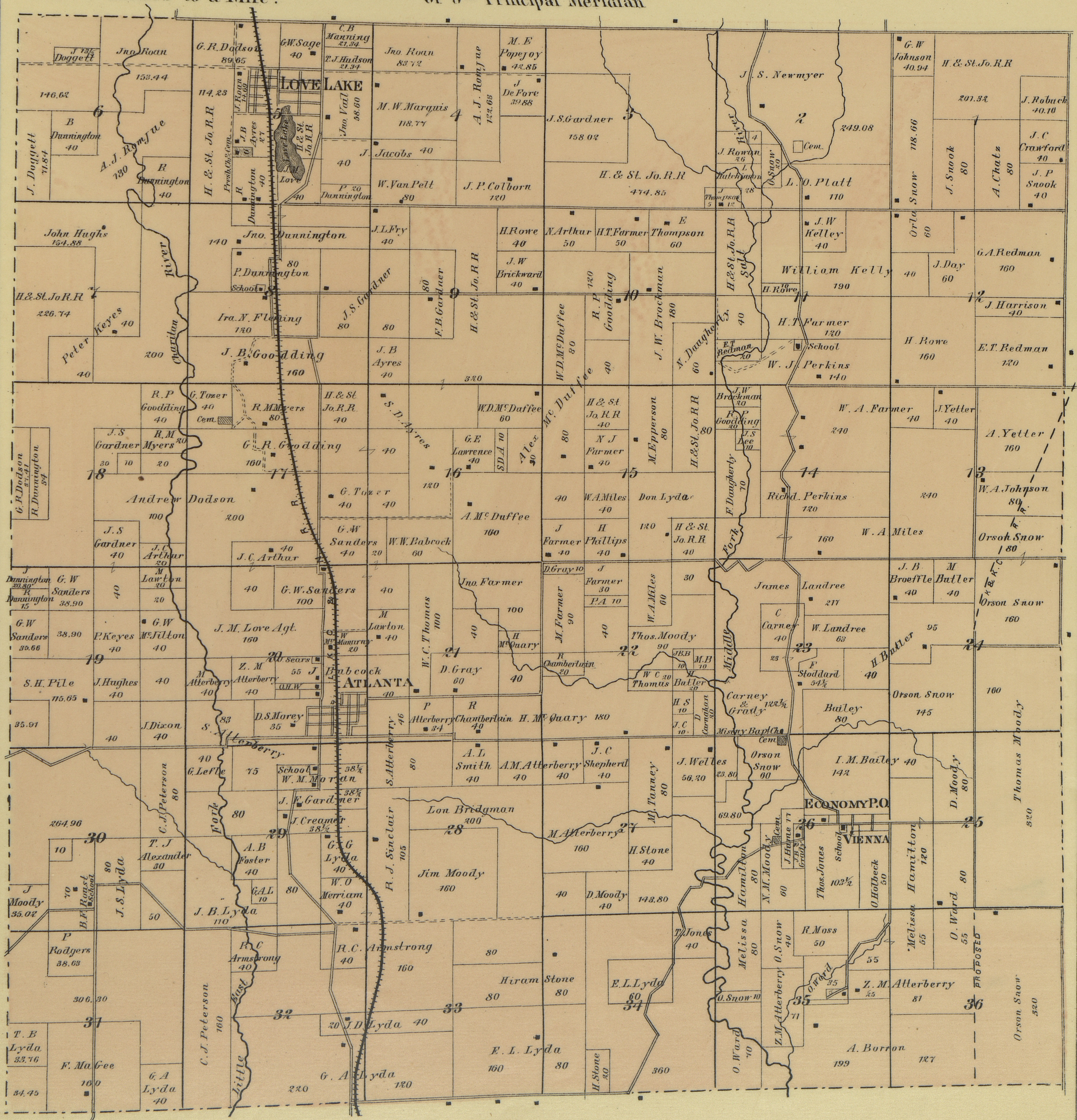
J. 13¼ Doggett
Jno. Roan 153.44
G. R. Dodson 89.65
G. W. Sage 40
C. B. Manning 21.34
T. J. Hudson 21.34
Jno. Roan 83.72
A. J. Romjue 122.63
M. E. Popejoy 42.85
J. De Fore 39.88
J. S. Newmyer
G. W. Johnson 40.94
H. & St. Jo. R.R 201.32
J. Robuck 40.10
146.62
B Dunnington 40
J. Doggett 71.84
A. J. Romjue 130
R Dunnington 40
114.23
H. & St. Jo. R.R
LOVE LAKE
M. W. Marquis 118.77
J. Jacobs 40
W. Van Pelt 80
J. P. Colborn 120
J. S. Gardner 158.02
H. & St. Jo. R.R 474.85
249.08
Cem.
J. Rowan 36
Hutchinson
O. Snow
L. O. Platt 110
Orla Snow 118.66
J. Snook 80
A. Chatz 80
J. C Crawford 40
J. P Snook 40
6
5
4
3
2
1
John Hughs 154.88
Jno. Dunnington
J. L. Fry 40
H. Rowe 40
N. Arthur 50
H. T. Farmer 50
E Thompson 60
J. W Kelley 40
Orla Snow 60
G. A. Redman 160
H. & St. Jo. R.R 226.74
Peter Keyes 40
River
Chariton
140
P. Dunnington 80
School
J. S. Gardner 80
F. B. Gardner 80
H. & St. Jo. R.R
J. W Brickward 40
R. P. Goodding 120
J. W. Brockman 180
H. & St. Jo. R.R
Salt
William Kelly 190
J. Day 60
J Harrison 40
7
8
9
10
11
12
Ira. N. Fleming 120
J. B. Goodding 160
200
J. B Ayres 40
W. D. McDuffee 80
N. Daugherty 60
H. Rowe
H. T. Farmer 120
School
E. T. Redman
W. J. Perkins 140
H. Rowe 160
E. T. Redman 120
320
R. P Goodding 40
G. Tozer 40
Cem.
R. M. Myers 80
H. & St Jo. R.R. 40
S. D. Ayres
W. D. McDuffee 60
McDuffee
H. & St Jo. R.R 40
M. Epperson 80
H. & St. Jo. R.R 80
J. W Brockman
R. P Goodding
J. S Lee
W. A. Farmer 40
J. Yetter 40
240
J. S Gardner
R. M Myers 20
G. R. Goodding 160
G. E Lawrence 40
S. D. A 10
Alex 30
N. J Farmer 40
F. Daugherty 70
A. Yetter 160
G. R. Dodson
R. Dunnington 34
18
17
16
15
14
13
Andrew Dodson 100
200
G. Tozer 40
40
120
A. McDuffee 160
40
W. A. Miles 40
Don Lyda
Richd. Perkins 120
240
W. A. Johnson 80
G. W Sanders 40
W. W. Babcock 60
J Farmer 40
H Phillips 40
H & St. Jo. R.R 40
Fork
160
W. A. Miles
Orson Snow 80
J. S Gardner 40
J. C Arthur 20
J. C. Arthur
J Dunnington
R Dunnington
G. W Sanders 38.90
M Lawton 20
40
G. W. Sanders 100
Jno. Farmer 100
D. Gray 10
J Farmer 30
P. A. 10
W. A. Miles 60
30
James Landree 217
J. B Broeffle 40
M Butler 40
Orson Snow 160
G. W Sanders 35.66
P. Keyes 40
G. W McJilton 40
J. M. Love Agt. 160
M Lawton 40
W. C Thomas 100
40
H McQuary
M. Farmer 90
Thos. Moody 90
C Carney 40
W. Landree 63
95
19
20
21
22
23
24
S. H. Pile 115.65
J. Hughes 40
M Atterberry 40
Z. M Atterberry 40
Sears
J. Babcock
ATLANTA
D. Gray 60
40
Chamberlain 20
W. C Thomas 30
M. B Butler
Middle
F Stoddard 54½
H Butler 40
160
35.91
J. Dixon 40
83
D. S. Morey 35
P Atterberry 34
R Chamberlain 40
H. McQuary 180
Carney & Grady 122¼
Misery Bapt. Ch.
Cem.
Bailey 80
Orson Snow 145
S. Atterberry
C. J. Peterson 80
40 G. Lefle
75
School
W. M. Morgan
S. Atterberry
A. L Smith 40
A. M. Atterberry 40
J. C Shepherd 40
M. Tanney 80
J. Welles 56.30
Orson Snow 60
I. M. Bailey 142
D. Moody 80
Thomas Moody 320
264.96
30
29
28
27
26
25
T. J Alexander 30
Fork
80
J. F. Gardner
J. Creamer 38½
G. G Lyda
R. J. Sinclair 105
Lon Bridgman 200
M. Atterberry 160
H. Stone 40
69.80
ECONOMY P.O.
VIENNA
School
Melissa Hamilton 120
10
J Moody 35.02
B. F. Roast School
J. S. Lyda 80
50
A. B Foster 40
W. O Merriam 40
Jim Moody 160
40
D. Moody 40
143.80
Hamilton 80
N. M. Moody 60
Thos. Jones 103½
O. Holbeck 50
O. Ward 80
J. B. Lyda 110
G A L 10
P Rodgers 38.63
East
R. C Armstrong 40
R. C. Armstrong 160
80
Hiram Stone 80
T. Jones 40
E. L. Lyda 60
Melissa 80
O. Snow 40
R. Moss 50
55
Melissa Hamilton 55
O. Ward 55
PROPOSED
306.30
C. J. Peterson 160
Little
32
20 J. D. Lyda 40
33
34
O. Snow 10
Z. M. Atterberry 81
35
36
Orson Snow 320
T. B Lyda 33.76
F. Ma Gee 160
G. A Lyda 40
34.45
220
G. A. Lyda 120
E. L. Lyda 160
80
H. Stone 20
360
O. Ward 70
Z. M. Atterberry
A. Borron 199
127
31

MACON CO ATLAS

INDEPENDENCE

Township 59 North, Range 15 West
of 5th Principal Meridian

Scale 2 Inches to a Mile.

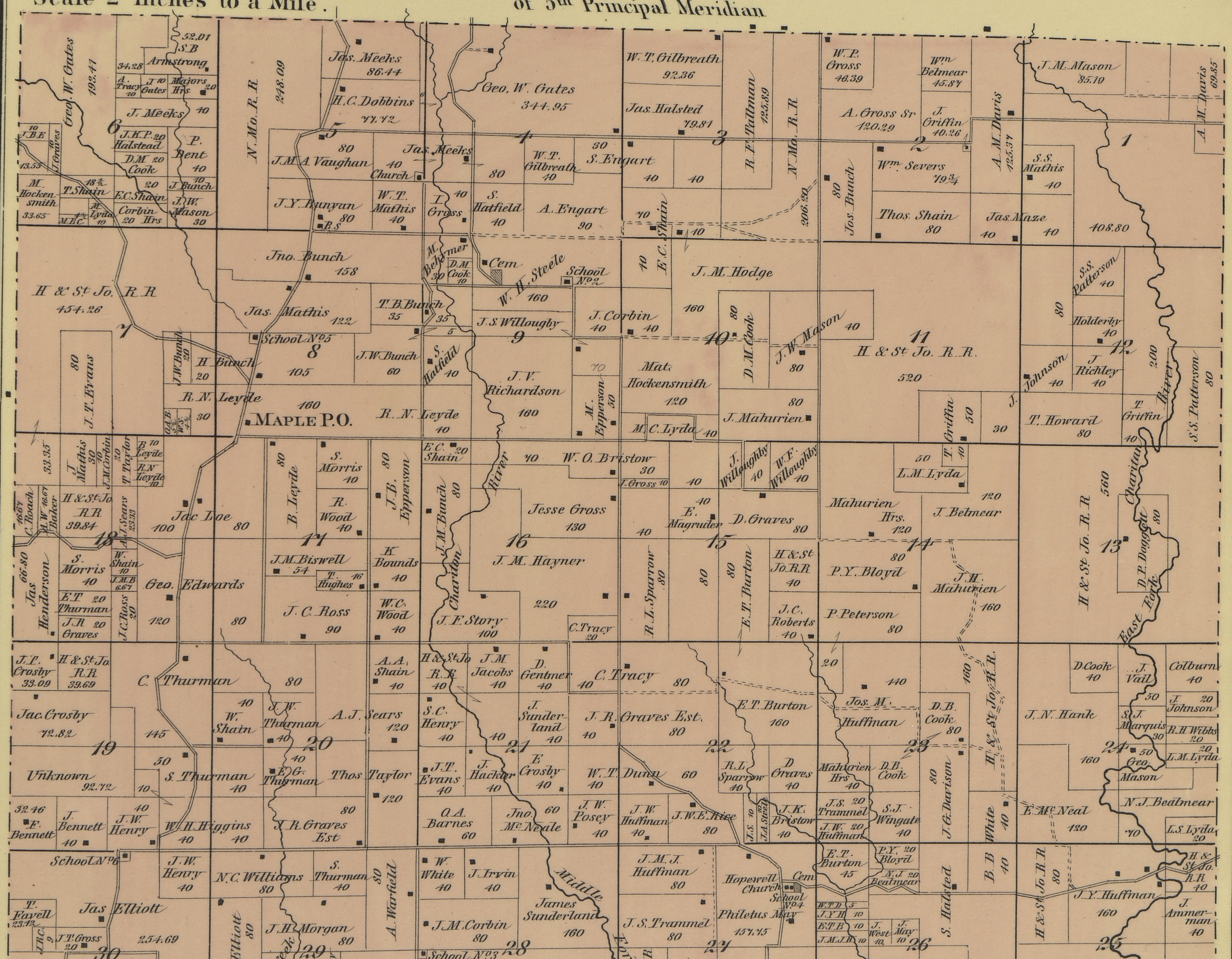

Geo. W. Gates 182.41
52.01
S.B. Armstrong
34.28
A. Tracy 10
J. Gates 10
Majors Hrs.
J. Meeks
J.K.P. Halstead
D.M. Cook
P. Dent
J. Bunch
J.W. Mason
M. Hockensmith 33.65
T. Shain
E.C. Shain
Corbin Hrs
M. Lyda
N. Mo. R.R. 248.09
Jas. Meeks 86.44
H.C. Dobbins 77.72
Geo. W. Gates 344.95
J.M.A. Vaughan
Jas. Meeks
Church
J.Y. Runyan
W.T. Mathis
J. Gross
S. Hatfield
A. Engart 90
W.T. Gilbreath 92.36
Jas. Halsted 79.81
W.T. Gilbreath
S. Engart
R.F. Tallman 125.89
N. Mo. R.R. 206.30
W.P. Gross 46.39
Wm. Belmear 45.87
A. Gross Sr 120.29
J. Griffin 40.26
Wm. Severs 79¾
A.M. Davis 125.37
Jos. Bunch
Thos. Shain
Jas. Maze
J.M. Mason 85.10
A.M. Davis 69.85
S.S. Mathis
408.80
6
5
4
3
2
1
H & St. Jo. R.R. 454.26
Jno. Bunch 158
Jas. Mathis 122
School No. 5
M. Beltzmer
D.M. Cook
Cem.
W.H. Steele 160
School No. 2
T.B. Bunch 35
J.S. Willoughby
J. Corbin
E.C. Shain
J.M. Hodge 160
J.W. Mason
H & St. Jo. R.R. 520
S.S. Patterson
Holderby
J. Richley
Johnson
T. Howard
T. Griffin
S.S. Patterson
J.T. Evans
J.W. Bunch
H. Bunch
R.N. Leyde
MAPLE P.O.
S. Hatfield
J.V. Richardson 160
M. Epperson
Mat. Hockensmith 120
M.C. Lyda
D.M. Cook
J. Mahurien
7
8
9
10
11
12
J. Mathis
M. Corbin
B. Leyde
R.N. Leyde
T. Taylor
H & St. Jo. R.R. 39.84
C. Roach
Jac Doe 100
B. Leyde
S. Morris
R. Wood
J.B. Epperson
E.C. Shain
J.M. Bunch
W.O. Bristow
J. Willoughby
W.F. Willoughby
L.M. Lyda
J. Belmear
Jesse Gross 130
E. Magruder
D. Graves
Mahurien Hrs.
J.L. Sears
Jas. Henderson
S. Morris
W. Shain
J.M. Biswell 54
T. Hughes
K. Bounds
J.M. Hayner 220
R.L. Sparrow
E.T. Burton
H & St. Jo. R.R.
P.Y. Bloyd
J.H. Mahurien 160
H & St. Jo. R.R. 560
D.P. Doggett
E.T. Thurman
J.R. Graves
J.C. Ross
Geo. Edwards
J.C. Ross 90
W.C. Wood
J.F. Story 100
C. Tracy
J.C. Roberts
P. Peterson
Chariton River
East Fork
18
17
16
15
14
13
J.L. Crosby 33.09
H & St. Jo. R.R. 39.69
C. Thurman
Jac. Crosby 72.82
Unknown 92.72
W. Shain
J.W. Thurman
A.J. Sears
A.A. Shain
H & St. Jo. R.R.
J.M. Jacobs
D. Gentmer
C. Tracy
S.C. Henry
J. Sunderland
J.R. Graves Est.
E.T. Burton 160
Jos. M. Huffman
D.B. Cook
D. Cook
J. Vail
Colburn
J.N. Hank
J. Johnson
S.J. Marquis
R.H. Wibbs
L.M. Lyda
Geo. Mason
S. Thurman
E.G. Thurman
Thos. Taylor
J.T. Evans
J. Hacker
E. Crosby
W.T. Dunn
R.L. Sparrow
D. Graves
Mahurien Hrs
D.B. Cook
J.G. Davison
White
H & St. Jo. R.R.
E. McNeal
N.J. Bealmear
32.46
F. Bennett
J. Bennett
J.W. Henry
W.H. Higgins
J.R. Graves Est
O.A. Barnes
Jno. McNeale
J.W. Posey
J.W. Huffman
J.W.E. Rice
J.A. Steele
J.K. Bristow
J.S. Trammel
J.W. Huffman
S.J. Wingate
L.S. Lyda
19
20
21
22
23
24
School No. 6
J.W. Henry
N.C. Williams
S. Thurman
A. Warfield
W. White
J. Irvin
James Sunderland 160
J.M.J. Huffman
Hopewell Church
Cem.
School No. 4
E.T. Burton 45
P.Y. Bloyd
N.J. Bealmear
S. Halsted
B.B. White
H & St. Jo. R.R.
J.Y. Huffman 160
J. Ammerman
T. Favell 23.12
Jas. Elliott 254.69
J.T. Gross
G.W. Elliott
J.H. Morgan
J.M. Corbin
School No. 3
J.S. Trammel
Philetus May 157.15
J. West
J. May
W.T. Hale
J. Howe
G.W. Gross 97.99
J. Holderby
S. Russell
O.P. McMillan 319
P. Trammel
Mary Smoot 120
S. Tate
E. Faught
H & St. Jo. R.R.
H. Poore
R. Armstrong
46.50
H & St. Jo. R.R.
S. Russell
Sweeney Creek
J.H. Osborne
Middle Fork
H & St. Jo. R.R.
Geo. Ford
30
29
28
27
26
25
N. Gross 139.37
W.E. Atterbery
T. Favell
A.W. Baker
M.V. McKenzie
Jno. Shupp
Wm. T. Hale
J.J. West
J. Kellar
D. Atterbery
J. Kellar
J. May
D. Atterbery
M. Miller
J. Collins
M. Miller
B. Robinson
J. Ender
Wm. Lister
F. Kimball
J.R. Combs
C. Roach
H & St. Jo. R.R. 160
J. Ender
J.J. West
J. May
P. May
Lick Branch
H & St. Jo. R.R.
J. Mathis 74.92
J. King 74.92
A.H. Cutter
H & St. Jo. R.R.
J.F. Gross
Williamson 360
M.R. Rice
D. Wenrich
F. Lister
A.D. Ramsey
J.D. Thurman
J. Nuhn
Thos. Peyton
Wm. Lister
J. Ender 160
J. May
Danl. Driver
M. Miller
D. Bealmear
31
32
33
34
35
36

MACON CO ATLAS

WALNUT CREEK

Township 59 North, Range 16 West
of 5th Principal Meridian

Scale 2 Inches to a Mile.

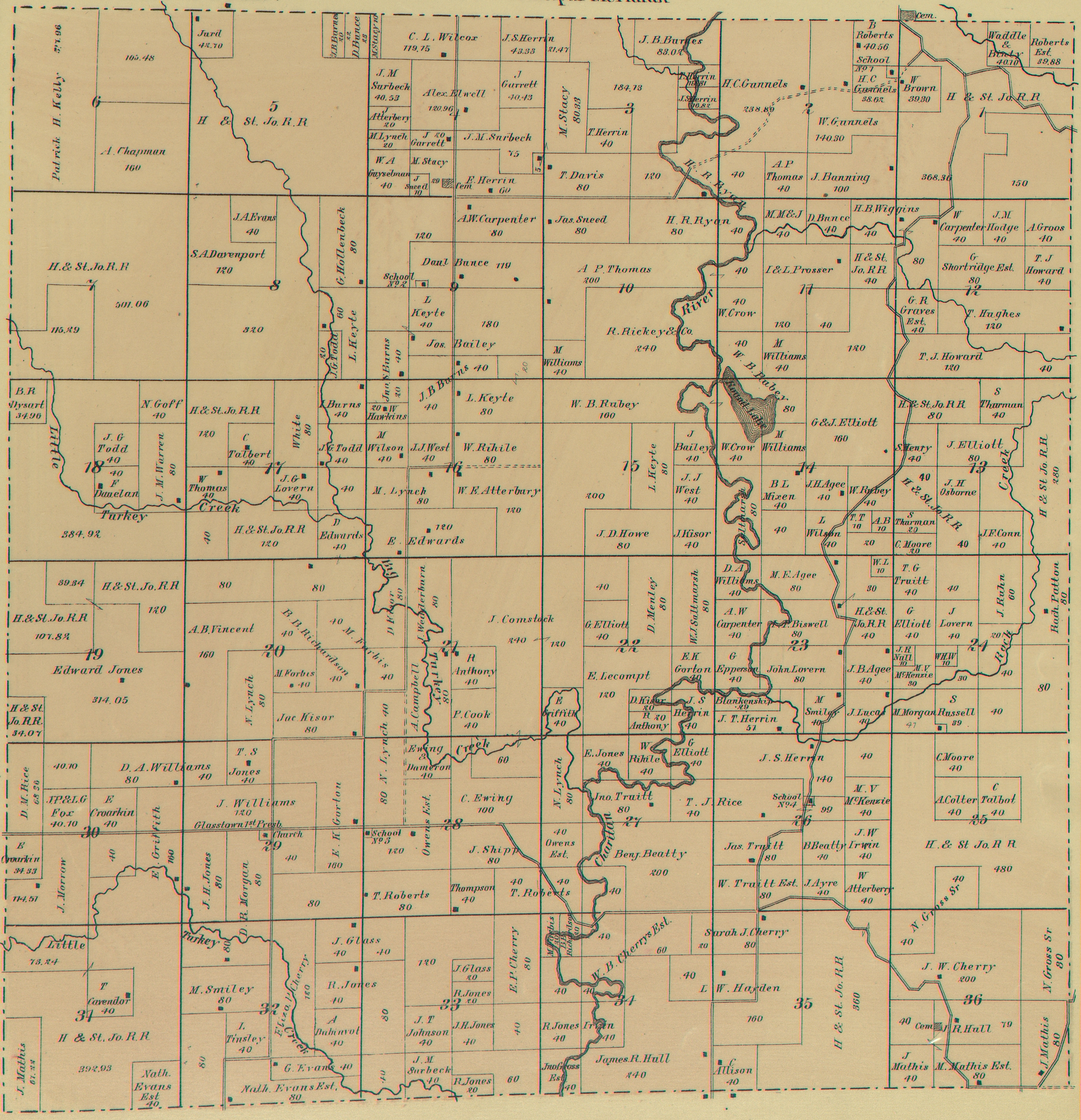

Patrick H. Kelly 37.96
Jurd 42.70
165.48
6
5
A. Chapman 160
H & St. Jo. R.R.
C. L. Wilcox 119.75
J. S. Herrin 43.33
J. B. Burres 83.04
H. C. Gannels
J. M Sarbeck 40.53
Alex. Elwell 120.96
J Garrett 40.43
M. Stacy 80.33
184.13
3
2
238.89
W. Gannels 140.30
B Roberts 40.56
School No. 1
H. C Gannels 38.62
W Brown 39.30
Waddle & Binty 40.10
Roberts Est. 39.88
1
J. M. Sarbeck 75
T. Herrin 40
W. A Gayselman 40
M. Stacy
E. Herrin 60
T. Davis 80
A. P Thomas 40
J. Banning 100
368.36
150
Cem.
J. A. Evans 40
S. A. Davenport 120
G. Hollenbeck 80
A. W. Carpenter 80
Jas. Sneed 80
H. R. Ryan 80
M. M & J
D. Bunce 40
H. B. Wiggins
W Carpenter 40
J. M. Hodge 40
A. Groos 40
H. & St. Jo. R.R 7
501.06
8
320
School No. 2
Danl Bunce 119
A P. Thomas 200
10
I & L Prosser
11
G Shortridge Est. 80
T. J Howard 40
12
115.29
L Keyte 40
Jos. Bailey
180
M Williams 40
R. Rickey & Co. 240
W. Crow
M Williams 40
G. R Graves Est. 40
T. Hughes 120
T. J. Howard 120
B. R Dysart 34.96
N. Goff 40
White 80
J. B Burns 40
L. Keyte 80
W. B. Rubey 160
W. B. Rubey
G & J. Elliott 160
S Tharman 40
J. G Todd 40
C Talbert 40
M Wilson 40
J. J West 40
W. Rihile 80
15
J Bailey 40
W. Crow 40
M Williams
S. Henry 40
J. Elliott 80
13
18
J. M. Warren 80
W Thomas 40
17
J. G Lovern 40
16
M. Lynch 80
W. E. Atterbary
200
J. J West 40
B L Mixen 40
14
J. H. Agee 40
W. Rubey 40
J. H Osborne
F Dunelan 40
Little Turkey Creek
384.92
H & St. Jo. R.R 120
D Edwards 40
E. Edwards
J. D. Howe 80
J. Kisor 40
L Wilson 40
S Tharman 20
C. Moore 20
J. F. Conn 40
River
Salt
H & St. Jo. R.R
39.24
H. & St. Jo. R.R 107.82
A. B. Vincent 160
B. B. Richardson 40
M. Forbis 40
J. Comstock 240
G. Elliott 40
D. Menley 80
W. J. Sullmarsh 80
D. A Williams 40
M. E. Agee 80
T. G Truitt 40
J Rahn 60
Rach. Patton 80
19
Edward Jones 314.05
20
N. Lynch 80
Jac. Kisor
21
R Anthony 40
P. Cook 40
22
E. Lecompt 120
A. W Carpenter 40
E. K Gorton 40
G Epperson 40
A. F. Biswell 80
23
John Lovern 80
H. & St. Jo. R.R 40
G Elliott 40
J Lovern 40
24
H & St. Jo. R.R. 34.07
E Griffith 40
D. Kisor 20
D. R. Anthony
J. S Herrin 40
Blankenship 29
J. T. Herrin 51
M Smiley 40
J. Lucas 40
M. Morgan 41
S Russell 39
Ewing Creek
Dameron 40
D. M. Rice 68.30
40.10
D. A. Williams 80
T. S Jones 40
J. Williams 120
Glasstown 1st Presb. Church
School No. 3
E. K. Gorton 160
Owens Est.
C. Ewing 100
E. Jones 40
W Rihile 40
G Elliott 40
J. S. Herrin
School No. 4
M. V McKenzie
C. Moore 40
A. Colter 40
C Talbot 40
J. P & L. G Fox 40.10
E Croarkin 40
30
29
28
Jno. Truitt 80
27
T. J. Rice 40
26
J. W Irwin 40
25
E Croarkin 34.33
J. Morrow 114.51
E. Griffith 160
J. H. Jones 80
D. R. Morgan 80
J. Shipp 80
Owens Est.
Chariton
Benj. Beatty 200
Jas. Truitt 80
B Beatty 40
H. & St Jo. R.R 480
T. Roberts 80
Thompson 40
T. Roberts
W. Truitt Est. 80
J. Ayre 40
W Atterberry 40
N. Gross Sr
Little Turkey
73.24
J. Glass 40
R. Jones
E. P. Cherry 80
W. B. Cherry's Est.
Sarah J. Cherry 80
N. Gross Sr 80
T Cavendor 40
M. Smiley 80
Eliza J. Cherry 120
J. Glass 20
R. Jones 20
L W. Harden
H & St. Jo. R.R 360
J. W. Cherry 200
31
32
33
34
35
36
H & St. Jo. R.R
I. Tinsley 40
A Dabinvot 40
J. T Johnson 40
J. H. Jones 40
R Jones 40
Irvin 40
160
J. R. Hall 79
Cem.
392.93
J. Mathis 61.22
Nath. Evans Est 40
G. Evans
J. M Sarbeck 40
R. Jones 80
Jno. Gross Est.
James R. Hall 240
C Allison 40
J Mathis 40
M. Mathis Est. 80
J. Mathis 80
Nath. Evans Est. 80

MACON CO ATLAS

WHITE

Township 59 North, Range 17 West
of 5th Principal Meridian

Scale 2 Inches to a Mile.

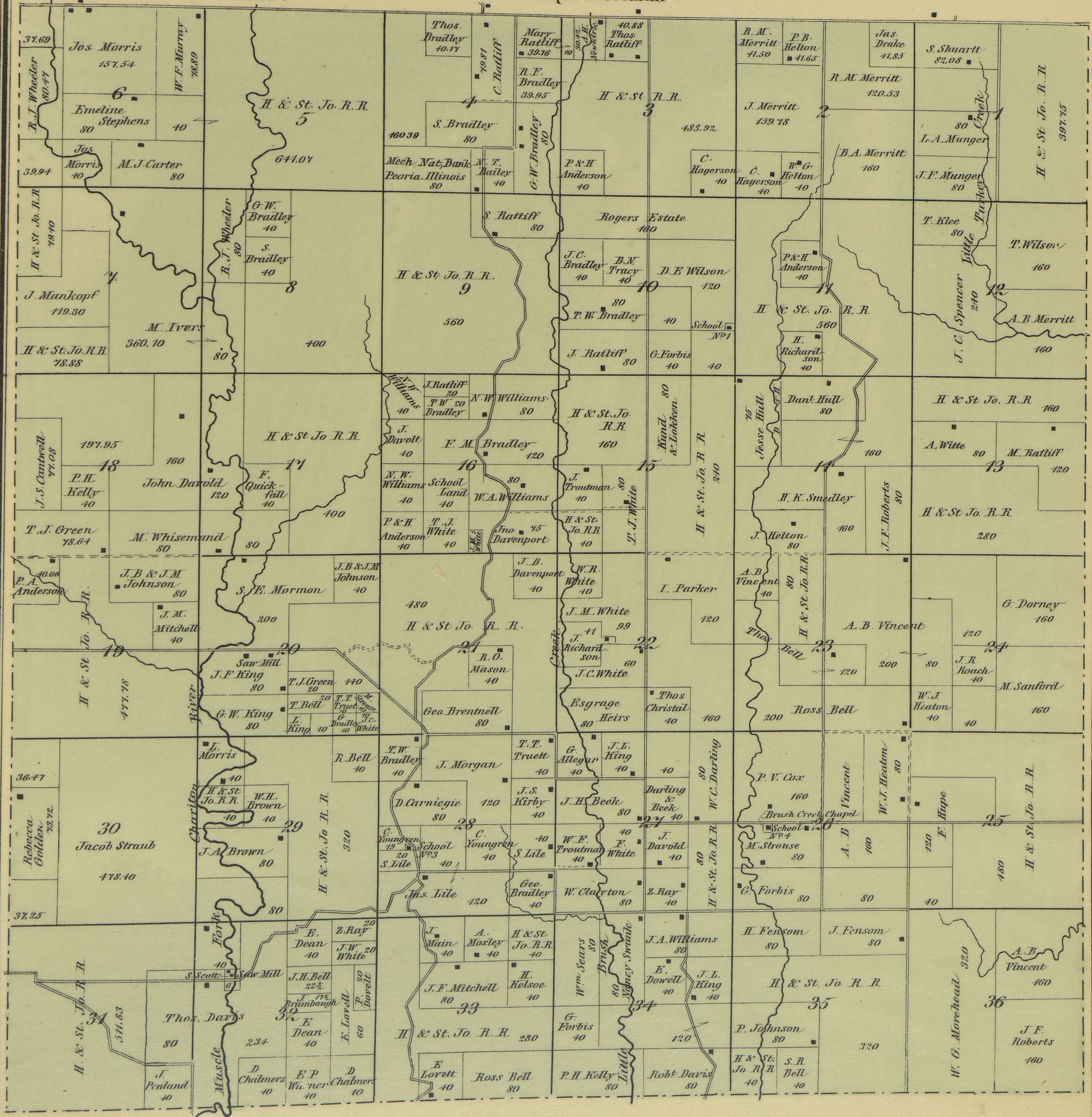

37.69
Jos. Morris 157.54
W. F. Murray 78.89
R. J. Wheeler 80.47
6
Emeline Stephens 80
40
Jos. Morris 40
M. J. Carter 80
39.94
H. & St. Jo. R. R.
5
641.07
Thos. Bradley 40.17
C. Ratliff 79.31
Mary Ratliff 39.16
Thos. Ratliff 40.88
J. H. Newkirk 30.12
R. F. Bradley 39.95
4
S. Bradley 80
160.39
Mech. Nat. Bank Peoria Illinois 80
M. T. Bailey 40
G. W. Bradley 80
H. & St. Jo. R. R.
3
483.92
P. & H. Anderson 40
C. Hagerson 40
R. M. Merritt 41.50
P. B. Helton 41.65
J. Merritt 159.78
2
C. Hagerson 40
W. G. Helton 40
Jas. Drake 41.85
S. Shuartt 82.08
R. M. Merritt 120.53
B. A. Merritt 160
L. A. Munger 80
J. F. Munger 80
1
Creek
H. & St. Jo. R. R. 397.75
H. & St. Jo. R. R. 78.40
G. W. Bradley 40
S. Bradley 40
R. J. Wheeler 80
7
J. Munkopf 119.30
M. Ivers 360.10
80
8
400
H. & St. Jo. R. R. 78.88
S. Ratliff 80
H. & St. Jo. R. R.
9
560
Rogers Estate 160
J. C. Bradley 40
B. N. Tracy 40
D. E. Wilson 120
10
T. W. Bradley 80
40
School No. 1
J. Ratliff 80
G. Forbis 40
40
P. & H. Anderson 40
11
H. & St. Jo. R. R.
560
H. Richardson 40
T. Klee 80
Little Turkey
T. Wilson 160
J. C. Spencer 240
12
A. B. Merritt 160
197.95
160
J. S. Cantwell 77.08
18
P. H. Kelly 40
John Davold 120
F. Quickfall 40
H. & St. Jo. R. R.
17
400
T. J. Green 78.64
M. Whisemand 80
80
N. W. Williams 40
J. Ratliff 20
T. W. Bradley 20
N. W. Williams 80
J. Davolt 40
F. M. Bradley 120
16
N. W. Williams 40
School Land 40
80
W. A. Williams
P. & H. Anderson 40
T. J. White 40
J. M. S. White
Jno. Davenport 45
H. & St. Jo. R. R.
160
15
J. Troutman 40
80
T. J. White
H. & St. Jo. R. R.
Kund & Lokken 80
H. & St. Jo. R. R. 240
Jesse Hull 75
Danl. Hull 80
14
160
H. K. Smedley
160
J. Helton 80
J. F. Roberts 80
H. & St. Jo. R. R. 160
A. Witte 80
M. Ratliff 120
13
H. & St. Jo. R. R. 280
P. A. Anderson 40.08
J. B. & J. M. Johnson 80
J. M. Mitchell 40
S. E. Mormon
200
J. B. & J. M. Johnson 40
480
H. & St. Jo. R. R.
J. B. Davenport 40
W. R. White 40
I. Parker
120
J. M. White
99
J. Richardson 41
22
60
J. C. White
A. B. Vincent 40
H. & St. Jo. R. R. 80
Thos. Bell
23
A. B. Vincent
200
120
120
80
G. Dorney 160
J. R. Roach 40
24
M. Sanford 160
H. & St. Jo. R. R.
19
477.78
Saw Mill
20
J. F. King 80
T. J. Green 20
140
T. Bell 20
T. T. Truett
G. W. King 80
L. King 10
G. Bradley 10
J. C. White
River
21
R. O. Mason 40
Geo. Brentnell 80
Creek
Esgrage Heirs 80
Thos. Christal 40
160
Ross Bell
W. J. Heaton 40
40
36.47
Rebecca Golden 73.72
30
Jacob Straub 478.40
37.25
L. Morris
40
H. & St. Jo. R. R.
W. H. Brown 40
29
J. A. Brown 80
80
Chariton
H. & St. Jo. R. R. 320
R. Bell 40
T. W. Bradley 40
J. Morgan
T. T. Truett 40
G. Allegar 40
J. L. King 40
40
D. Carniegie 80
120
J. S. Kirby 40
J. H. Beek 80
28
C. Youngren 19
School No. 3
S. Lile 20
40
C. Youngren 40
S. Lile
W. F. Troutman 40
F. White
27
J. Davold 40
Darling & Beek 80
W. C. Darling 80
Jas. Lile 120
Geo. Bradley 40
W. Clayton
Z. Ray 40
H. & St. Jo. R. R. 80
P. V. Cox 160
Brush Creek Chapel
School No. 4
26
M. Strouse 80
G. Forbis 80
A. B. Vincent 160
W. J. Heaton 80
120
F. Hupe
80
40
480
25
H. & St. Jo. R. R.
Fork
40
S. Scott
Saw Mill
E. Dean 40
Z. Ray 20
J. W. White 20
J. H. Bell 22½
J. Brumbaugh 17½
P. Dovell 20
31
H. & St. Jo. R. R. 511.83
Thos. Davis 80
32
E. Dean 40
E. Lovell 60
234
J. Penland 40
Muscle
D. Chalmers 40
E. P. Warner 40
D. Chalmers 40
J. Main 40
A. Moxley 40
H. & St. Jo. R. R. 40
J. F. Mitchell 80
H. Kelsoe 40
33
H. & St. Jo. R. R.
280
E. Lovett 40
Ross Bell 80
Wm. Sears
Brush
Nancy Swank 80
G. Forbis 40
P. H. Kelly 80
Little
34
J. A. Williams 80
E. Dowell 40
J. L. King 40
120
Robt. Davis 80
H. Fensom 80
J. Fensom 80
H. & St. Jo. R. R.
35
P. Johnson 80
320
H. & St. Jo. R. R. 40
S. R. Bell 40
W. G. Morehead 320
A. B. Vincent 160
36
J. F. Roberts 160

NEW CAMBRIA

Scale 500. feet to an inch

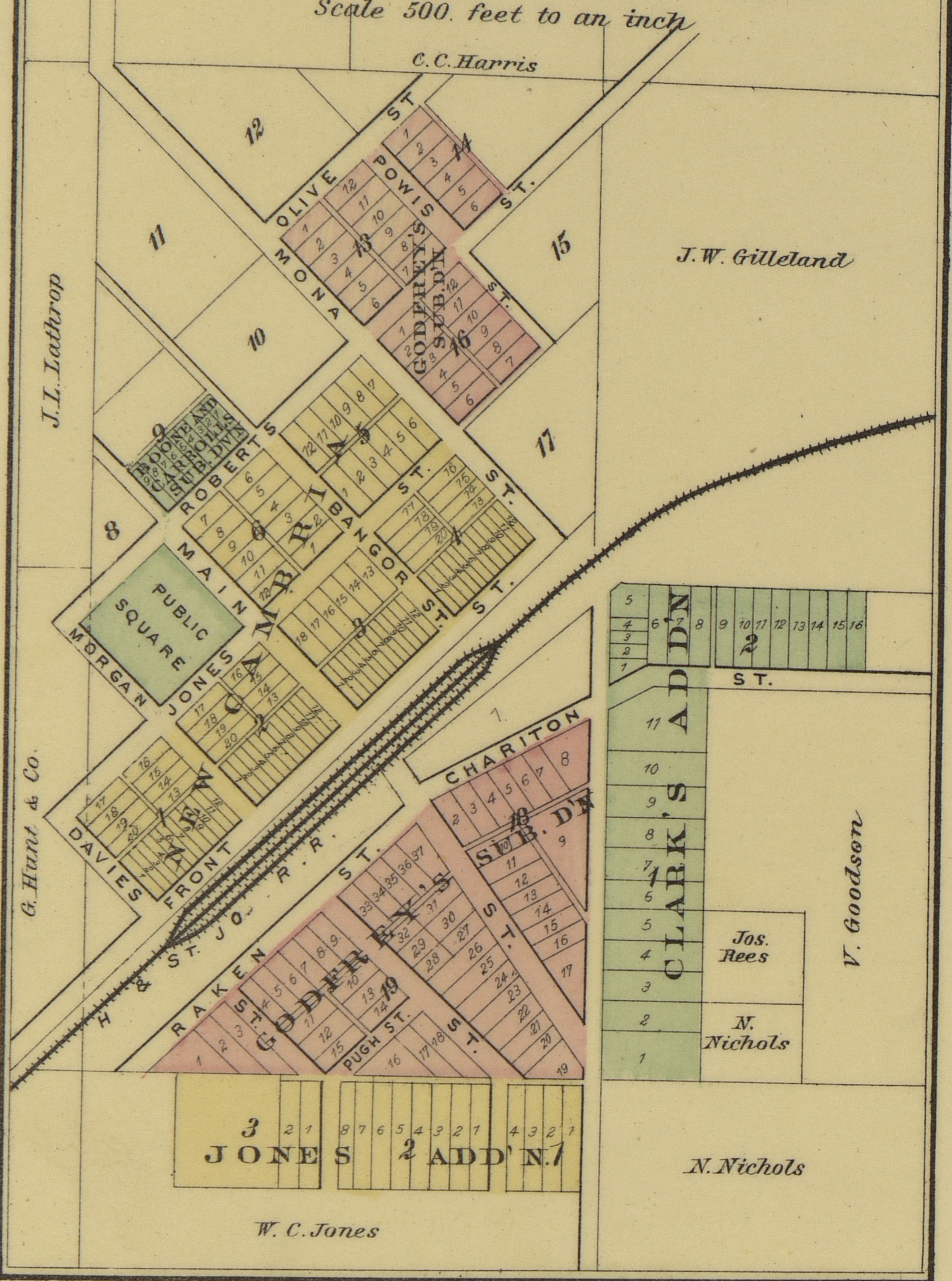
C. C. Harris
J. W. Gilleland
J. L. Lathrop
G. Hunt & Co.
Olive St.
Powis St.
Mona St.
Godfrey's Sub. Dn.
Roberts St.
Bangor St.
Main St.
Morgan St.
Jones St.
Davies St.
Front St.
Public Square
New Cambria
Chariton St.
Raken St.
Pugh St.
H. & St. Jo. R. R.
Godfrey's Sub. Dn.
Clark's Add'n
Jos. Rees
N. Nichols
V. Goodson
Jones 2 Add'n 1
N. Nichols
W. C. Jones

BLOOMINGTON

Scale 400 ft. to an inch

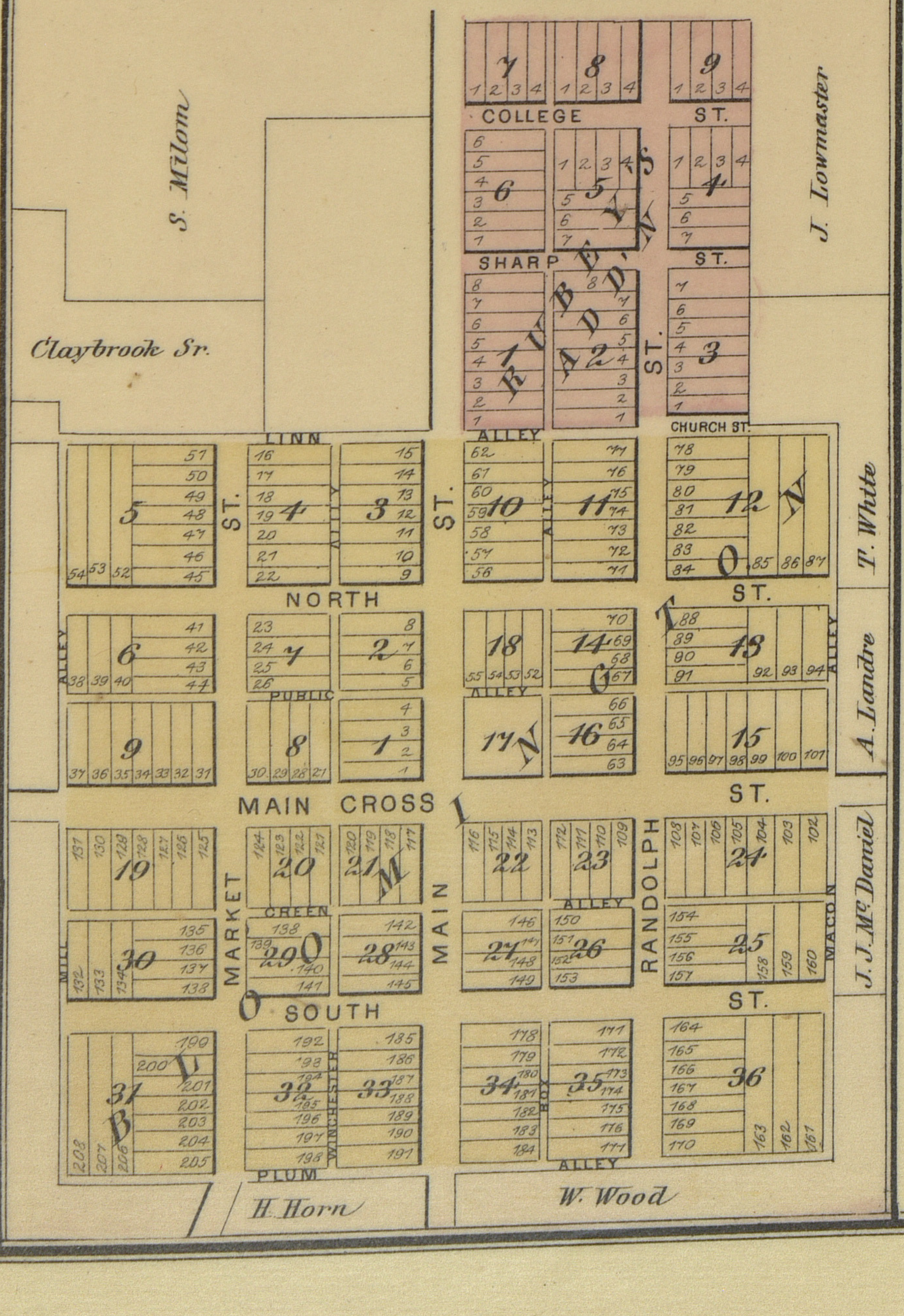
S. Milom
J. Lowmaster
Claybrook Sr.
College St.
Sharp St.
Rubey's Add'n
Church St.
Linn
Alley
North St.
Public
Main Cross St.
Green
South St.
Plum
Market St.
Main St.
Randolph St.
Bloomington
T. White
A. Landre
J. J. McDaniel
H. Horn
W. Wood

JOHNSTON

Township 60 North, Range 13 West
of 5th Principal Meridian

Scale 2 Inches to a Mile.

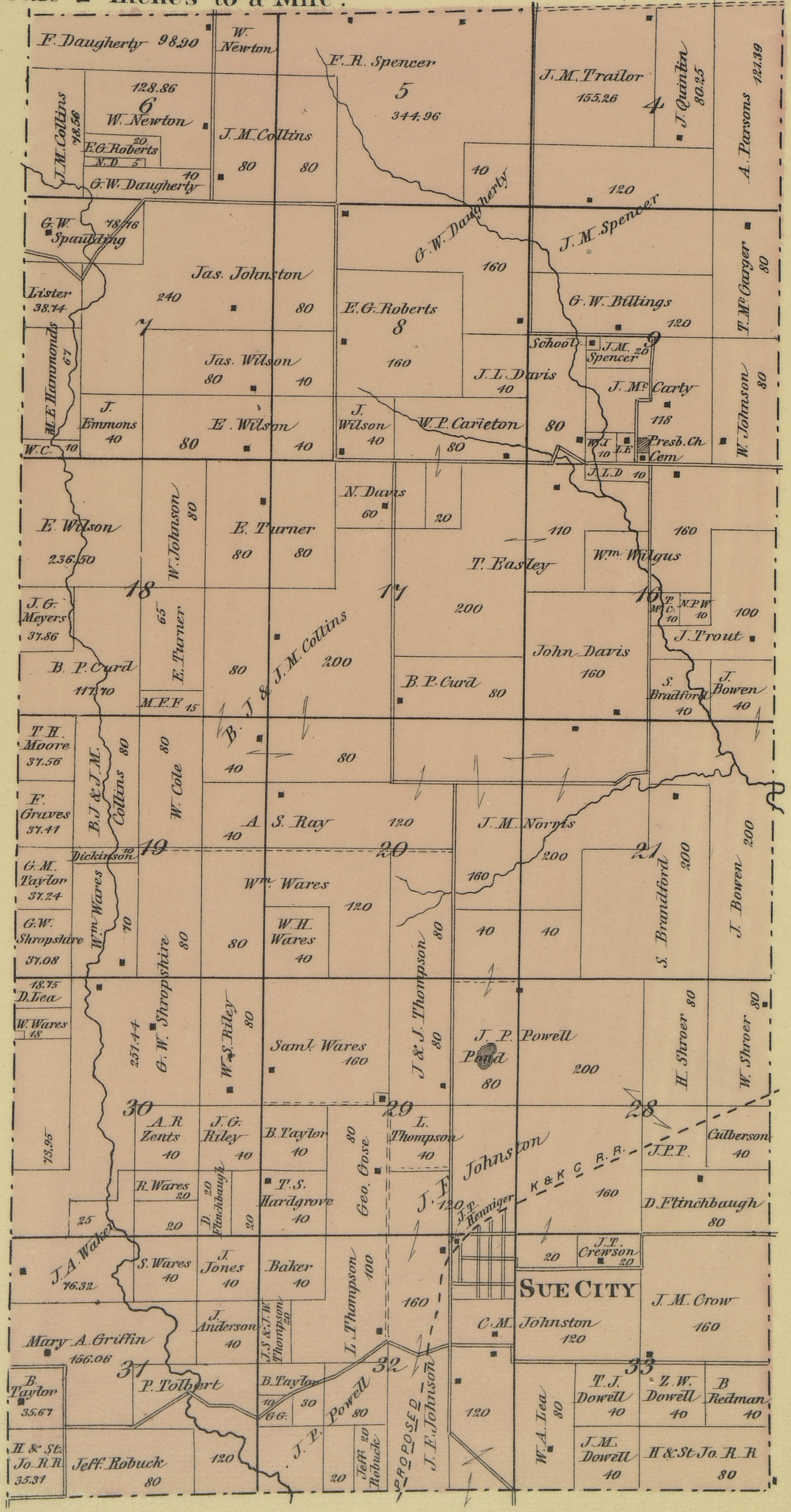
F. Daugherty 98.20
W. Newton
F. R. Spencer
J. M. Trailor 155.26
J. Quinlin 80.25
A. Parsons 121.39
J. M. Collins
W. Newton
E. G. Roberts
G. W. Daugherty
J. M. Collins
G. W. Spaulding
Lister 38.14
Jas. Johnston
G. W. Daugherty
J. M. Spencer
G. W. Billings
T. McGarger
E. G. Roberts
School
J. M. Spencer
J. McCarty
Presb. Ch. Cem.
Jas. Wilson
J. L. Davis
M. E. Hammonds
J. Emmons
E. Wilson
J. Wilson
W. P. Carleton
W. Johnson
E. Wilson 236.50
W. Johnson
E. Turner
N. Davis
T. Easley
Wm. Wilgus
J. G. Meyers 37.86
E. Turner
B. J. & J. M. Collins
J. Trout
B. P. Curd
M. F. F.
B. P. Curd
John Davis
S. Bradford
J. Bowen
T. H. Moore 37.56
F. Graves 37.41
B. J. & J. M. Collins
W. Cole
A. S. Ray
J. M. Norris
G. M. Taylor 37.24
Dickinson
Wm. Wares
G. W. Shropshire 37.08
Wm. Wares
W. H. Wares
J. & J. Thompson
S. Brandford
J. Bowen
D. Lea
W. Wares
G. W. Shropshire
W. S. Riley
Saml. Wares
J. P. Powell
Pond
H. Shroer
W. Shroer
A. R. Zents
J. G. Riley
B. Taylor
L. Thompson
Geo. Oose
J. F. Johnston
K & K C R. R.
J. P. P.
Culberson
R. Wares
D. Flinchbaugh
T. S. Hardgrove
J. P. Renniger
D. Flinchbaugh
J. A. Walker 76.32
S. Wares
J. Jones
Baker
L. Thompson
J. T. Crewson
Sue City
J. M. Crow
Mary A. Griffin 166.06
J. Anderson
J. S. & J. W. Thompson
C. M. Johnston
B. Taylor 35.67
P. Tolbert
B. Taylor
J. P. Powell
Proposed
J. F. Johnson
T. J. Dowell
Z. W. Dowell
B. Redman
W. A. Lea
H. & St. Jo. R. R. 35.31
Jeff. Robuck
Jeff. Robuck
J. M. Dowell
H. & St. Jo. R. R.

MACON CO ATLAS

LAPLATA

Township 60 North, Range 14 West
of 5th Principal Meridian

Scale 2 Inches to a Mile.

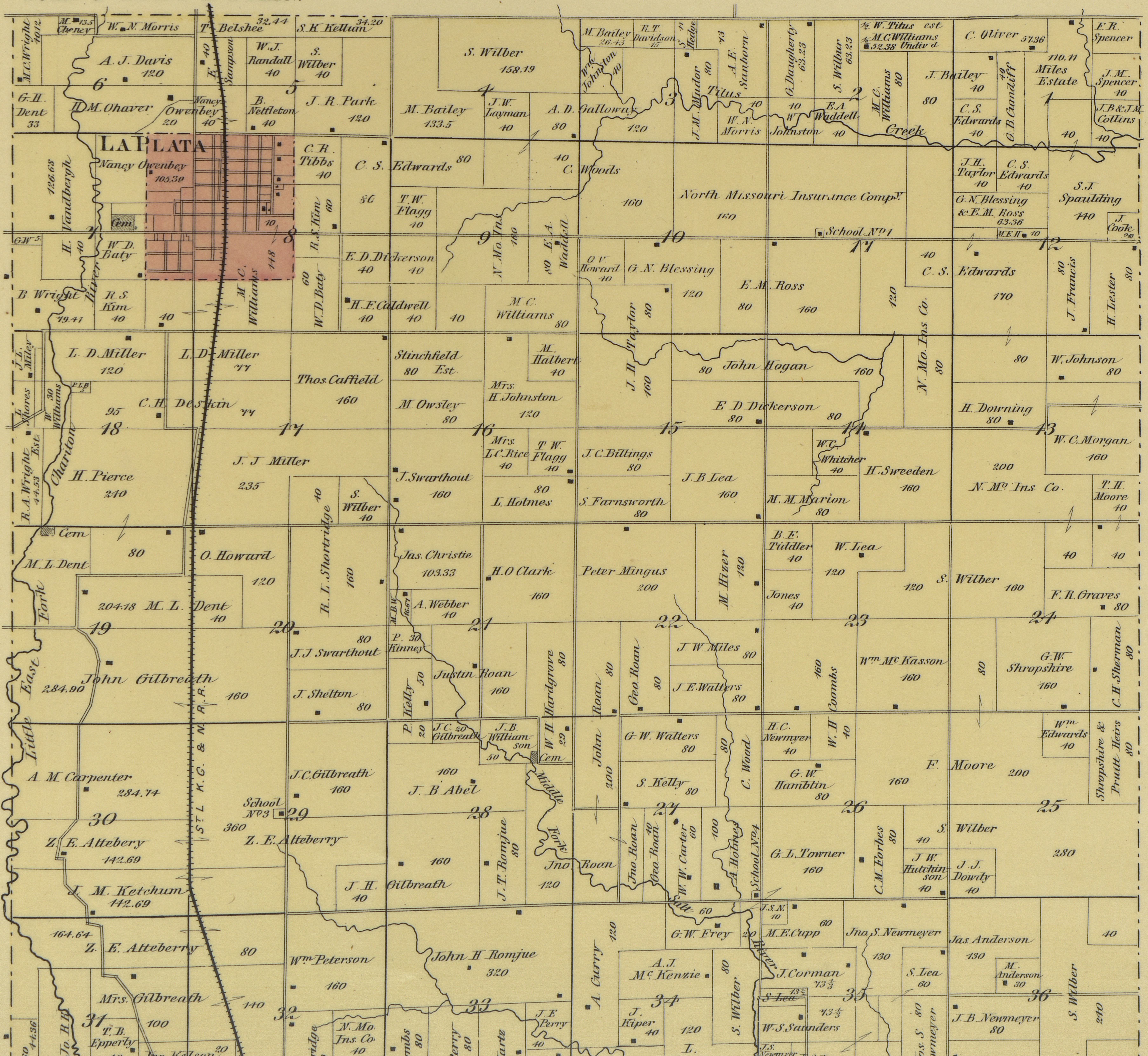
LA PLATA
Nancy Owenbey 105.30
Cem.
Little East Fork Chariton River
Titus Creek
Middle Fork
Salt River
St. L. K. C. & N. R. R.
H. & St. Jo. R. R.
School No. 1
School No. 3
School No. 4
North Missouri Insurance Compy.
N. Mo. Ins. Co.
1
2
3
4
5
6
7
8
9
10
11
12
13
14
15
16
17
18
19
20
21
22
23
24
25
26
27
28
29
30
31
32
33
34
35
36
M. C. Wright
M. Cheney
W. N. Morris
T. Belshee
S. K. Kellum
A. J. Davis 120
G. H. Dent 33
D. M. Ohaver
Nancy Owenbey 40
Nancy Owenbey 20
B. Nettleton 40
W. J. Randall 40
S. Wilber 40
J. R. Park 120
Sampson
C. R. Tibbs 40
C. S. Edwards 80
H. Vandbergh 126.68
W. D. Baty
B. Wright 19.41
R. S. Kim 40
R. S. Kim 60
M. C. Williams 148
W. D. Baty
S. Wilber 158.19
M. Bailey 133.5
J. W. Layman 40
A. D. Galloway 80
C. Woods 40
T. W. Flagg 40
E. D. Dickerson 40
H. F. Caldwell 40
N. Mo. Ins. 180
E. A. Waddell 80
M. C. Williams 80
M. Bailey 26.43
R. T. Davidson
Wm. Johnston 40
J. M. Muctor 80
A. F. Sanborn 40
G. Daugherty 63.23
S. Wilbur 63.23
W. Titus est
M. C. Williams 52.38 Undiv'd
M. C. Williams 80
W. N. Morris
W. Johnston 40
E. A. Waddell 40
J. Bailey 40
C. Oliver 57.36
G. B. Cundiff
E. R. Spencer
Miles Estate 110.11
J. M. Spencer 40
J. B. & J. M. Collins
C. S. Edwards 40
O. V. Howard 40
G. N. Blessing 120
E. M. Ross 160
J. H. Taylor 40
C. S. Edwards 40
G. N. Blessing & E. M. Ross 63.36
S. T. Spaulding 140
J. Cook
C. S. Edwards 170
J. Francis
H. Lester
J. L. Miller
L. D. Miller 120
L. D. Miller 77
C. H. Deskin 95
Thos. Caffield 160
J. J. Miller 235
H. Pierce 240
R. A. Wright Est.
Stinchfield Est. 80
M. Owsley 80
Mrs. H. Johnston 120
M. Halbert 40
Mrs. L. C. Rice 40
T. W. Flagg 40
J. Swarthout 160
S. Wilber 40
L. Holmes 80
J. H. Taylor 160
John Hogan 160
E. D. Dickerson 80
J. C. Billings 80
S. Farnsworth 80
J. B. Lea 160
W. C. Whitcher 40
M. M. Marion 80
H. Sweeden 160
W. Johnson 80
H. Downing 80
W. C. Morgan 160
N. Mo. Ins. Co. 200
T. H. Moore 40
M. L. Dent
M. L. Dent 204.18
O. Howard 120
R. L. Shortridge 160
Jas. Christie 103.33
A. Webber 40
H. O. Clark 160
Peter Mingus 200
M. Hixer 120
B. F. Tiddler 40
W. Lea 120
Jones 40
S. Wilber 160
F. R. Graves 80
John Gilbreath 284.90
J. J. Swarthout 80
J. Shelton 80
P. Kinney 30
P. Kelly
Justin Roan 160
W. H. Hardgrove 80
John Roan 80
Geo. Roan
J. W. Miles 80
J. E. Walters 80
W. H. Coombs
Wm. McKasson 160
G. W. Shropshire 160
C. H. Sherman 80
A. M. Carpenter 284.74
Z. E. Attebery 142.69
Z. E. Atteberry 360
J. M. Ketchum 142.69
J. C. Gilbreath 160
J. B. Abel 160
J. C. Gilbreath
J. B. Williamson
John Roan 200
G. W. Walters 80
S. Kelly 80
C. Wood
H. C. Newmyer 40
G. W. Hamblin 80
F. Moore 200
Wm. Edwards 40
Shropshire & Pruitt Heirs
J. H. Gilbreath 40
J. T. Romjue 80
Jno. Roan 120
Jno. Roan
Geo. Roan
W. W. Carter
A. Holmes
G. L. Towner 160
C. M. Forbes
J. W. Hutchinson 40
J. J. Dowdy 40
S. Wilber 280
Z. E. Atteberry 164.64
Wm. Peterson 160
John H. Romjue 320
A. Curry 120
G. W. Frey
J. S. N.
M. E. Cupp 60
Jno. S. Newmeyer 130
Jas. Anderson 130
M. Anderson 30
A. J. McKenzie
S. Wilber
J. Corman
S. Lea
S. Lea 60
W. S. Saunders
J. B. Newmeyer 80
S. Wilber 240
Mrs. Gilbreath 140
T. B. Epperly 40
Jno. Kelson
J. Gilbreath
Jno. Kelso 44.36
G. R. Dodson
R. J. Trowbridge 80
N. Mo. Ins. Co. 40
R. B. Fulton 40
W. Coombs 80
J. E. Perry 80
Jac. Martz 80
J. E. Perry 40
T. F. Gilbreath 80
J. Kiper 40
L. Hutchinson 120
J. S. Newmeyer
M. E. Cupp
J. S. Lea
S. John 40
Jos. S. Newmeyer 80
J. R. Marrow 80

LA PLATA

Scale 400 ft. to one inch

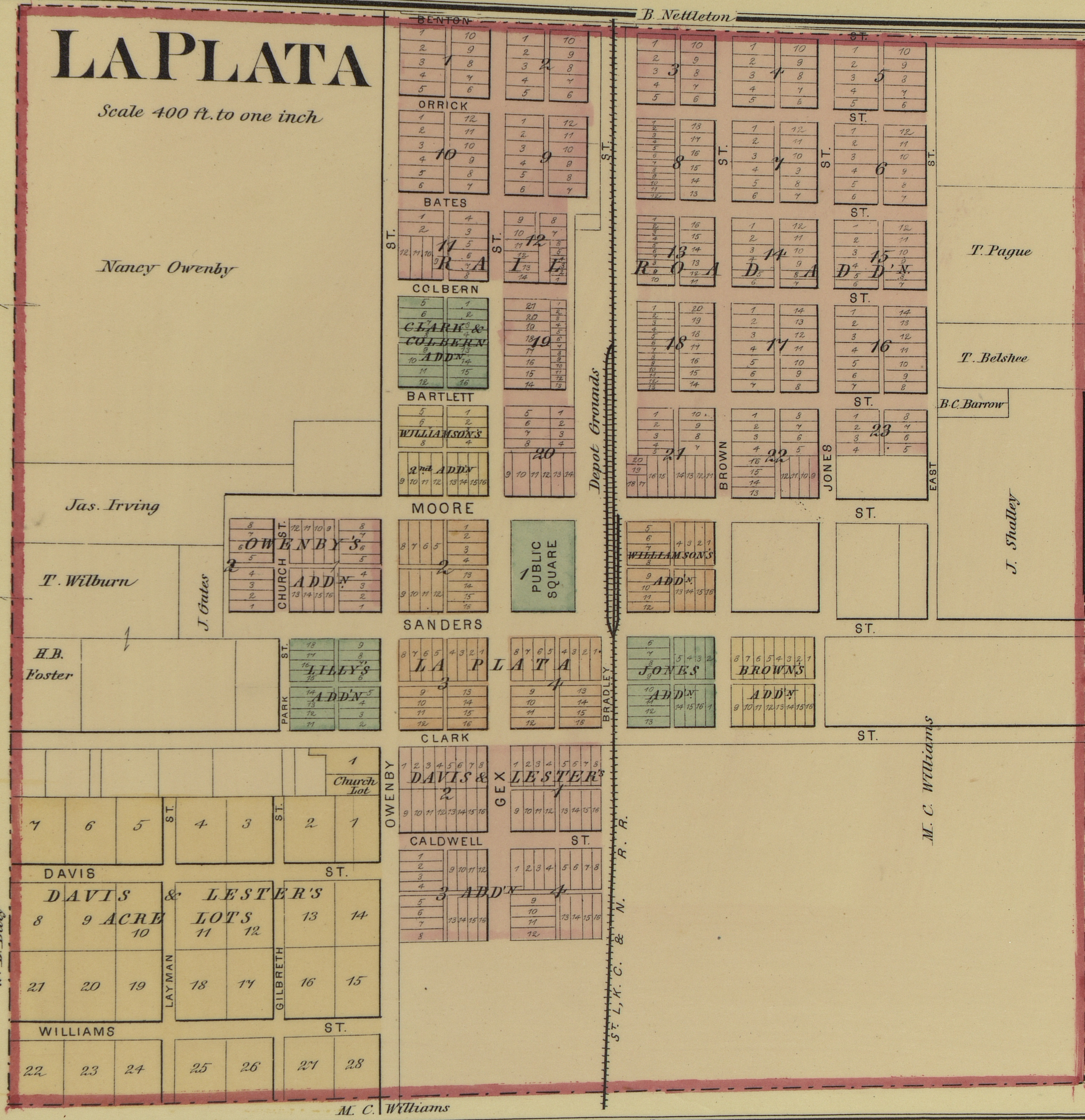
B. Nettleton
BENTON ST.
ORRICK ST.
BATES ST.
COLBERN ST.
BARTLETT ST.
MOORE ST.
SANDERS ST.
CLARK ST.
CALDWELL ST.
DAVIS ST.
WILLIAMS ST.
CHURCH ST.
PARK ST.
OWENBY
GEX
BRADLEY
BROWN ST.
JONES ST.
EAST ST.
LAYMAN ST.
GILBRETH ST.
RAILROAD ADD'N
CLARK & COLBERN ADD'N
WILLIAMSON'S 2nd ADD'N
OWENBY'S ADD'N
LILLY'S ADD'N
LA PLATA
WILLIAMSON'S ADD'N
JONES ADD'N
BROWN'S ADD'N
DAVIS & LESTER'S
DAVIS & LESTER'S 9 ACRE LOTS
ADD'N
PUBLIC SQUARE
Depot Grounds
Church Lot
St. L. K. C. & N. R. R.
Nancy Owenby
Jas. Irving
T. Wilburn
J. Gates
H.B. Foster
W. D. Baty
M. C. Williams
T. Pague
T. Belshee
B.C. Barrow
J. Shalley
M. C. Williams
C. R. Tibbs
R. S. Kim
W. B. Baty

VIENNA

Economy P. O.

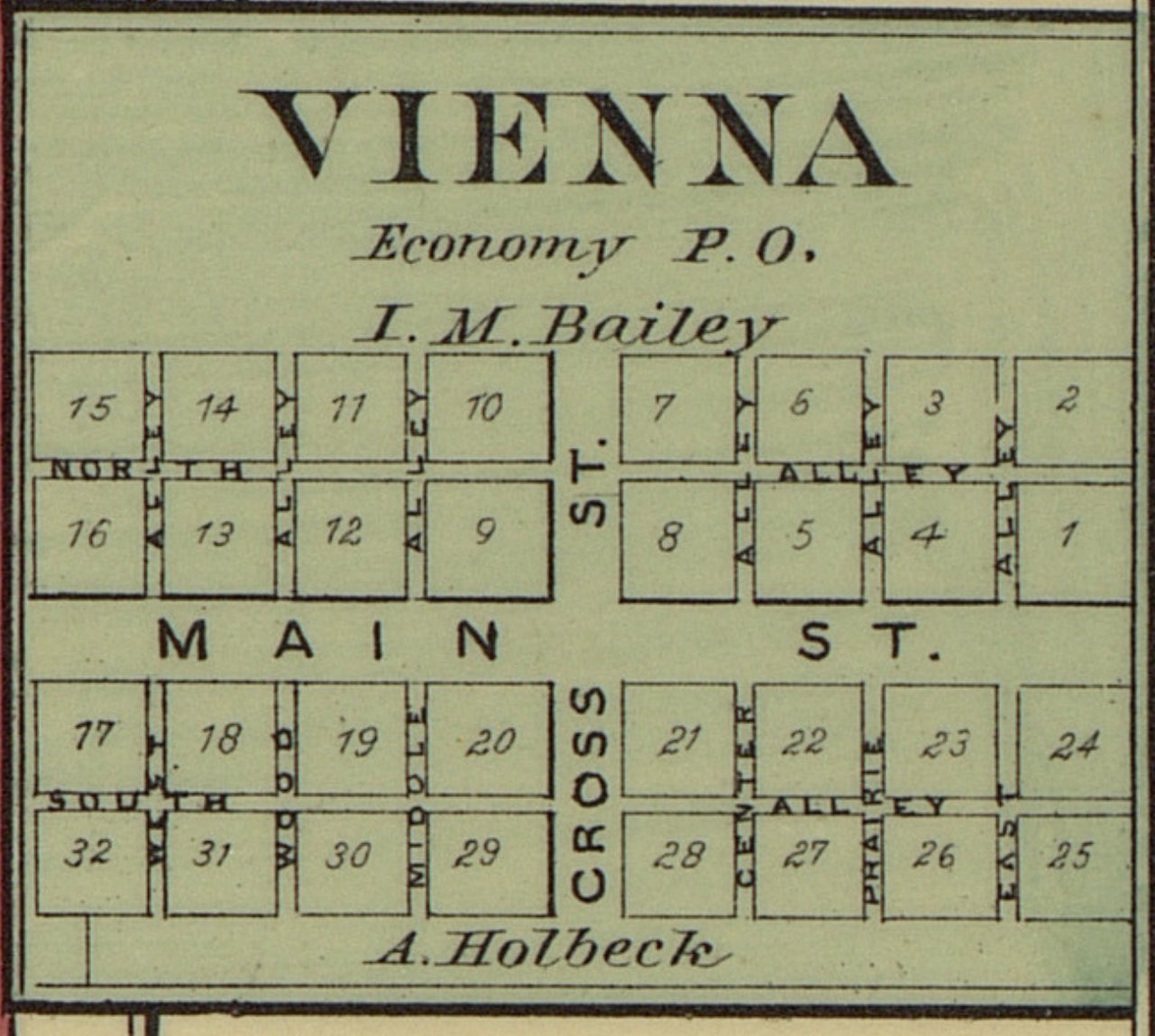
I. M. Bailey
NORTH
ALLEY
MAIN ST.
CROSS ST.
SOUTH
A. Holbeck

NEWBURG

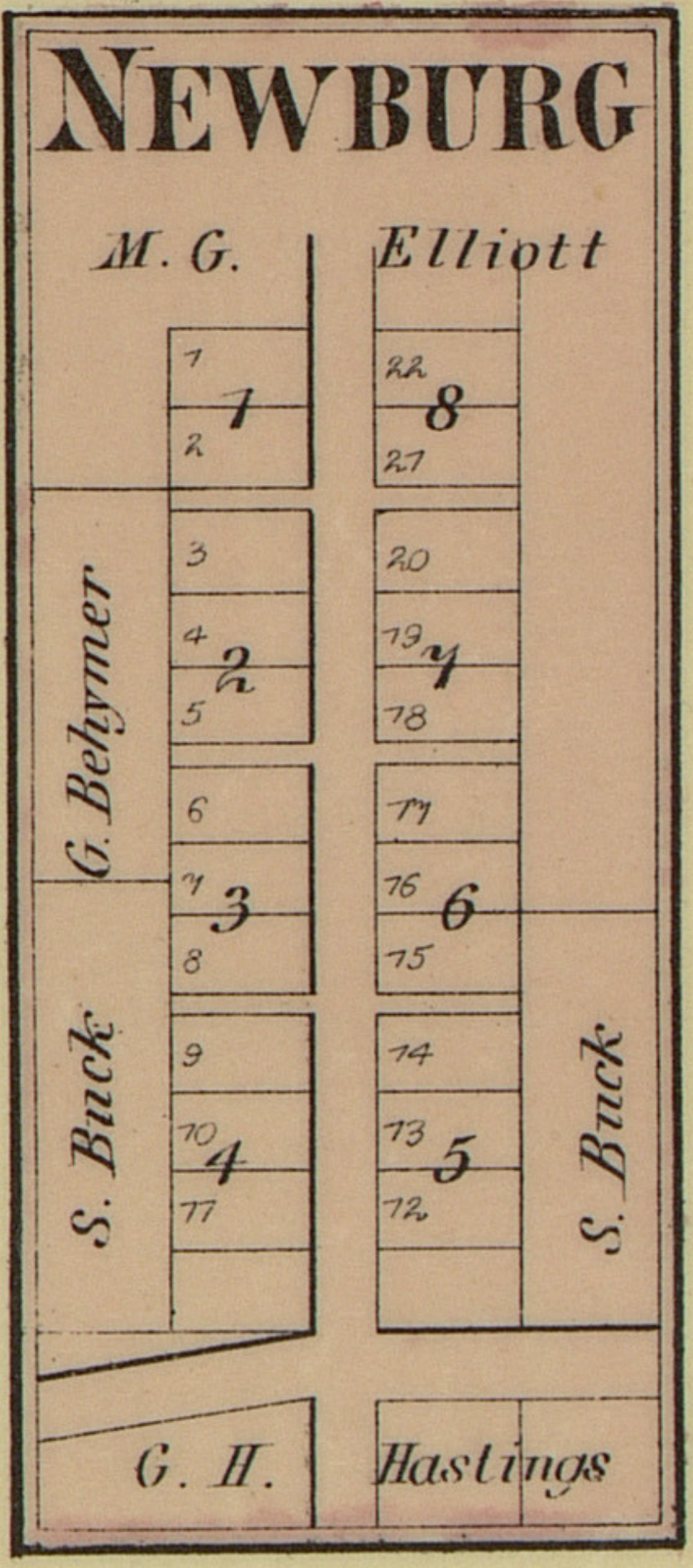
M. G. Elliott
G. Behymer
S. Buck
S. Buck
G. H. Hastings

ATLANTA

Scale 400 ft. to an inch

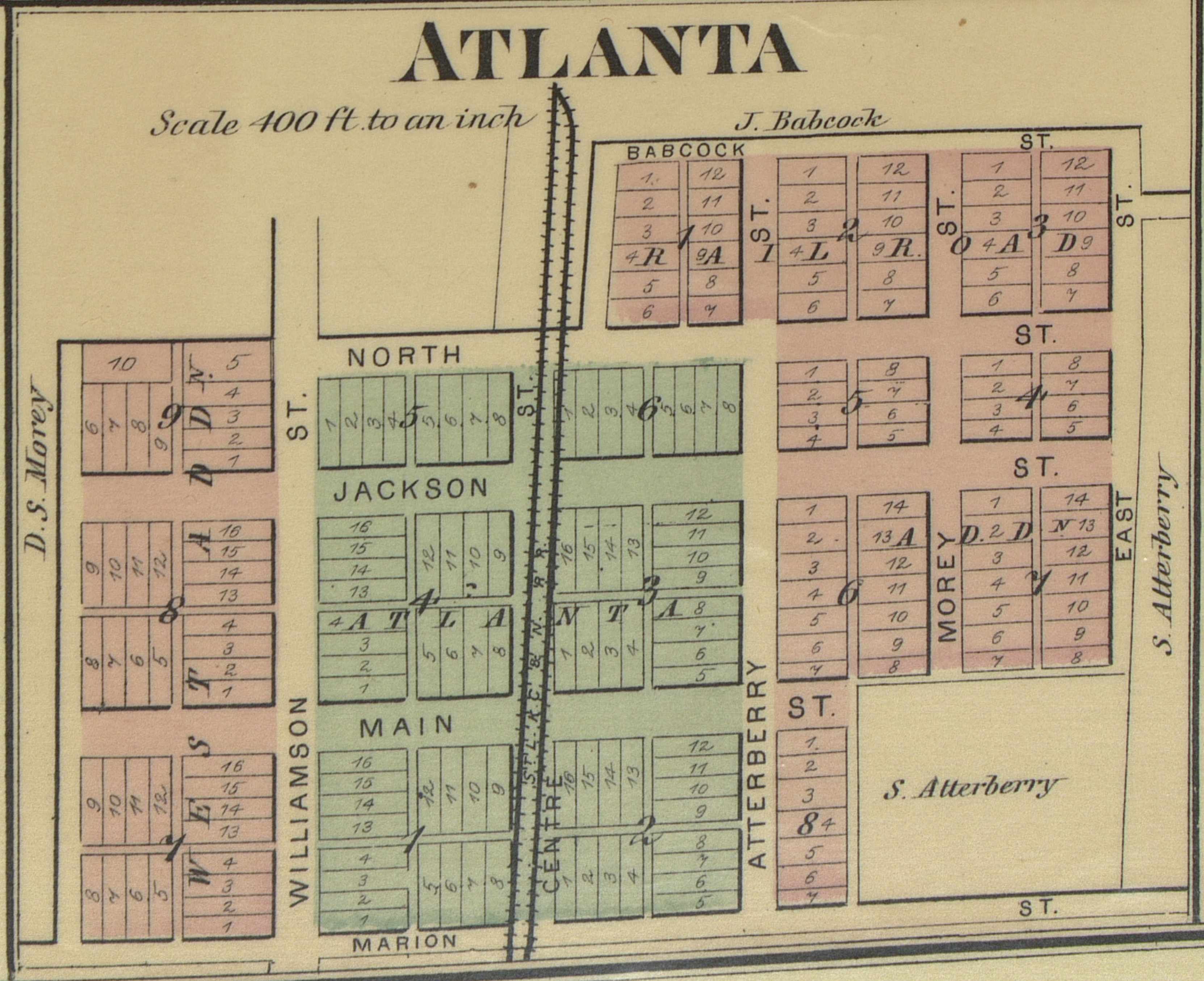
J. Babcock
BABCOCK ST.
NORTH ST.
JACKSON
MAIN
MARION
WILLIAMSON
CENTRE
ATTERBERRY ST.
MOREY
EAST ST.
ST.
RAILROAD
WEST ADD'N
ATLANTA
MOREY ADD'N
D. S. Morey
S. Atterberry
S. Atterberry

LOVE LAKE

Scale 500 ft. to an inch

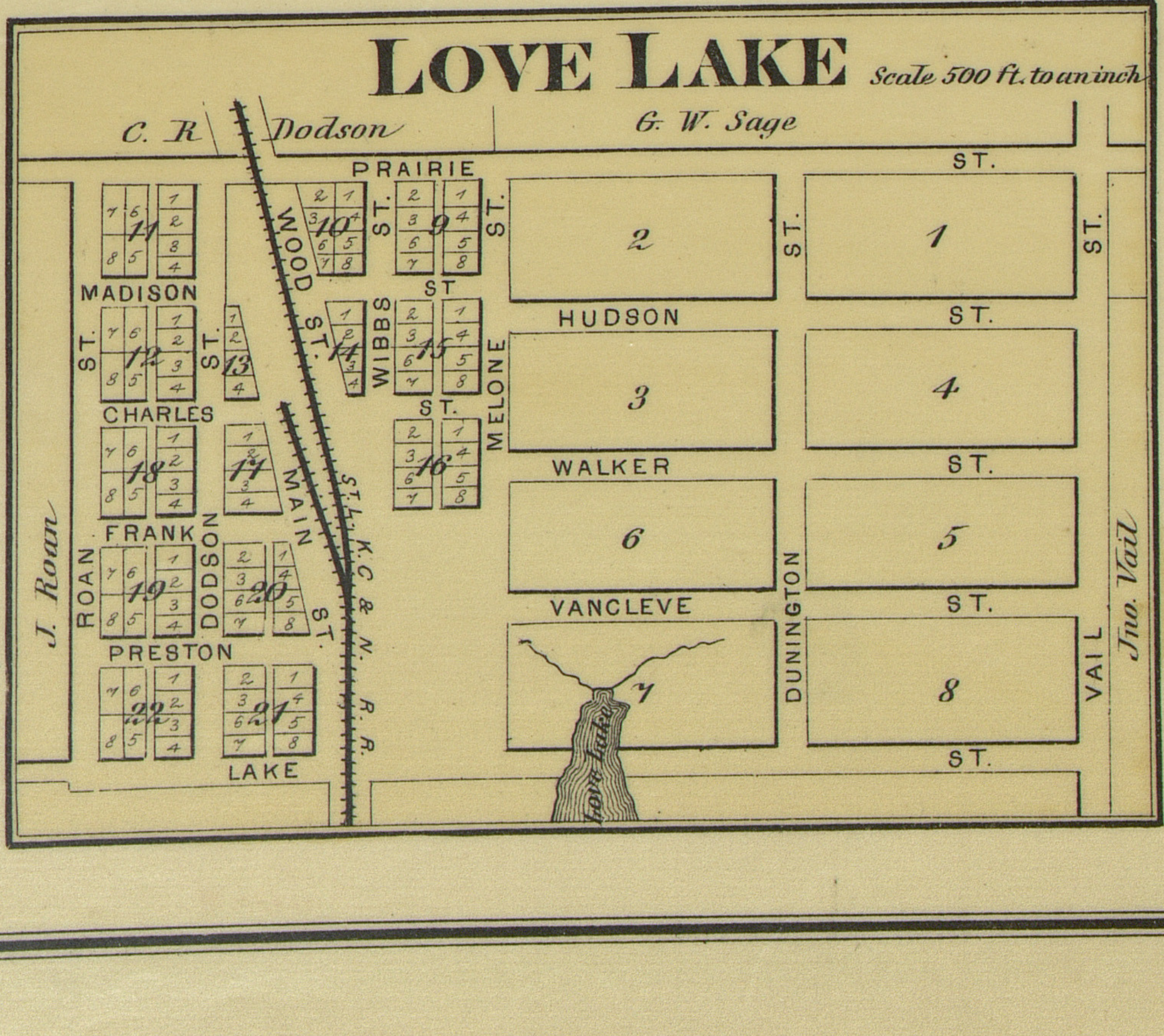
C. R. Dodson
G. W. Sage
PRAIRIE ST.
HUDSON ST.
WALKER ST.
VANCLEVE ST.
MADISON ST.
CHARLES ST.
FRANK
PRESTON
LAKE
WOOD ST.
WIBBS ST.
MELONE ST.
MAIN ST.
ROAN
DODSON
DUNINGTON
VAIL
St. L. K. C. & N. R. R.
Love Lake
J. Roan
Jno. Vail

MACON CO ATLAS

RICHLAND

Township 60 North, Range 15 West
of 5th Principal Meridian

Scale 2 Inches to a Mile.

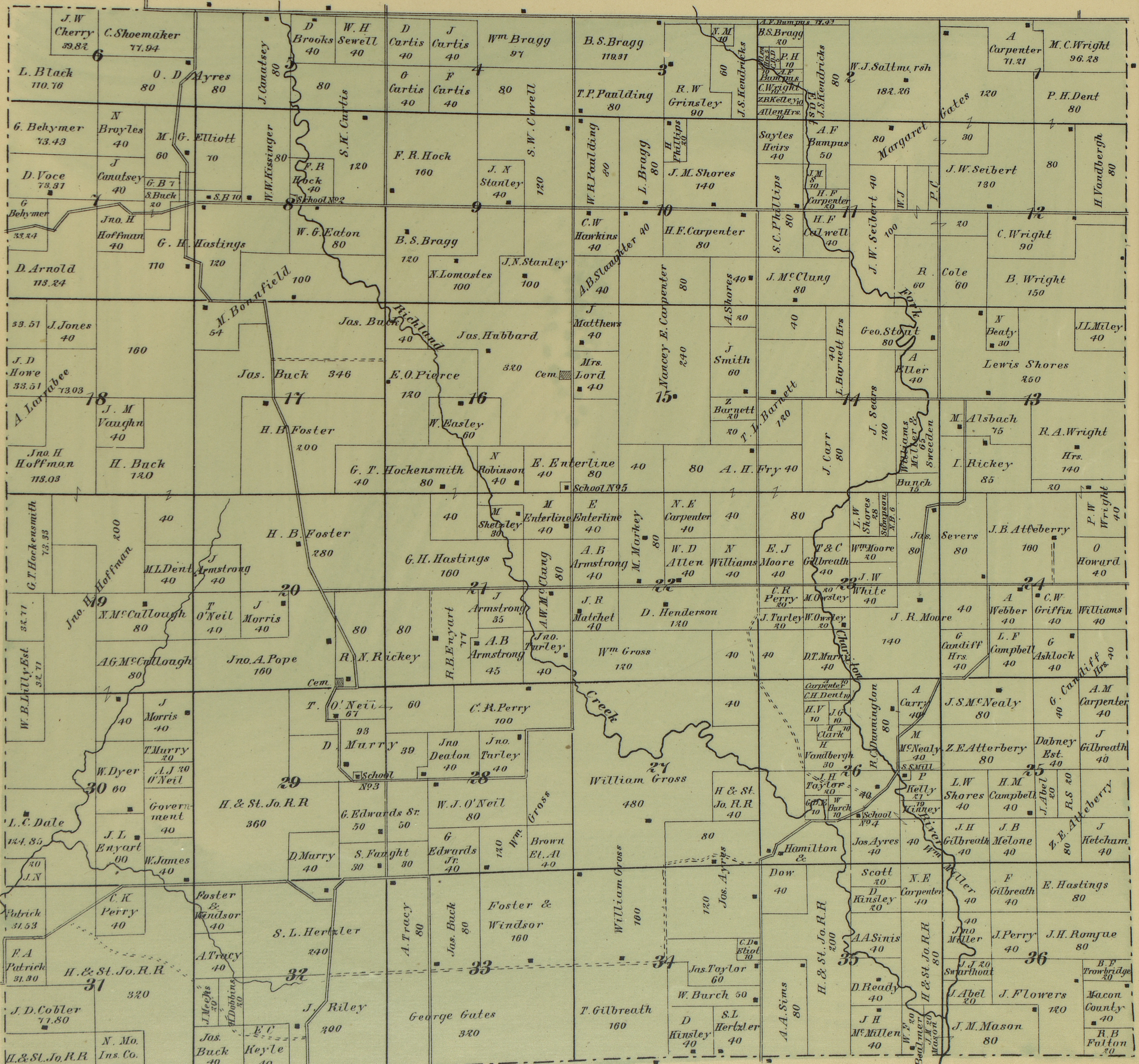
J. W Cherry 39.82
C. Shoemaker 77.94
L. Black 110.76
O. D. Ayres 80
Ayres 80
J. Canatsey 80
D Brooks 40
W. H Sewell 40
D Curtis 40
J Curtis 40
G Curtis 40
F Curtis 40
Wm Bragg 97
B. S. Bragg 119.31
T. P. Paulding 80
R. W Grinsley 90
N. M 10
J. S. Kendricks 60
B.S.Bragg 20
A.F Bumpus
P. H 10
C.Wright
Z.B.Kelley
Allen Hrs.
J. S. Kendricks 80
W. J. Saltmarsh 182.26
A Carpenter 71.21
M. C. Wright 96.28
P. H. Dent 80
G. Behymer 73.43
N Broyles 40
M. G. Elliott 70
W. W. Kissinger 80
S. K. Curtis 120
F. R. Hock 160
J. N Stanley 40
S. W. Covell 120
W. R. Paulding 80
L. Bragg 80
H Phillips 20
J. M. Shores 140
Sayles Heirs 40
A. F Bumpus 50
Margaret Gates 120
J. W. Seibert 130
H. Vandbergh 80
D. Voce 73.81
J Canatsey 40
G. B 7
S. Buck 20
S. B 10
F. B Hock 40
School No 2
G Behymer 33.24
Jno. H Hoffman 40
G. H. Hastings 110
W. G. Eaton 80
B. S. Bragg 120
C. W Hawkins 40
H. F. Carpenter 80
S. C. Phillips 80
H. F Carpenter 20
H. F Colwell 40
J. W. Seibert 40
W. J
P. C
C. Wright 90
D. Arnold 113.24
M. Bonnfield 54
N. Lomastes 100
J. N. Stanley 100
A. B. Slaughter 40
Nancy E. Carpenter 240
A. Shores 40
J. McClung 80
R. Cole 60
B. Wright 150
J. Jones 40
33.51
Jas. Buck 40
Richland
Jas. Hubbard 320
J Matthews 40
Mrs. Lord 40
Cem.
J Smith 60
L. Barnett Hrs 40
Geo. Stout 80
N Beaty 30
J. L. Miley 40
J. D Howe 33.51
A. Larrabee 73.03
Jas. Buck 346
E. O. Pierce 120
Lewis Shores 250
J. M Vaughn 40
Z Barnett 20
T. L. Barnett 120
A Eller 40
J. Sears 120
J. Carr 80
Williams & Miller & Sweeden 65
M. Alsbach 75
R. A. Wright Hrs. 140
Jno. H Hoffman 118.03
H. Buck 120
H. B Foster 200
W. Easley 60
G. T. Hockensmith 80
N Robinson 40
E. Enterline 40
E. Enterline 80
School No 5
A. H. Fry 40
Bunch 15
I. Rickey 85
G. T. Hockensmith 73.33
Jno. H. Hoffman 200
M. L. Dent 40
J Armstrong 40
H. B. Foster 280
G. H. Hastings 160
M Shetley 30
M Enterline 40
E Enterline 40
A. B Armstrong 40
M. Markey 80
N. E Carpenter 40
W. D Allen 40
N Williams 40
E. J Moore 40
T & C Gilbreath 40
L. W Shores 30
Simpson
Wm Moore 20
Jas. Severs 80
J. B. Atteberry 160
P. W Wright 40
O Howard 40
N. McCallough 80
T O'Neil 40
J Morris 40
J Armstrong 35
A. W. McClung 80
J. R Matchet 40
D. Henderson 120
C. R Perry 20
M. Owsley
J. W White 40
J. R. Moore 140
A Webber 40
C. W Griffin 40
Williams 40
W. B. Lilly Est. 32.71
A. G. McCallough 80
Jno. A. Pope 160
R. N. Rickey
R. B. Enyart 77
A. B Armstrong 45
Jno. Turley 40
Wm Gross 120
J. Turley 20
W. Owsley
D. T. Marry 40
G Candiff Hrs. 40
L. F Campbell 40
G Ashlock 40
G. Candiff Hrs. 40
A. M Carpenter 40
Cem.
T. O'Neil 67
C. R. Perry 100
Carpenter
C. H. Dent
H. V 10
J. G 10
H Clark
H Vandbergh 30
R. C. Dunnington 80
A Carry 40
J. S. McNealy 80
G Candiff 40
J Morris 40
T. Murry 20
A. J O'Neil 20
D. Murry 39
93
Jno Deaton 40
Jno. Turley 40
Wm Gross
William Gross 480
Chariton
Creek
M McNealy 40
Z. E. Atteberry 80
Dabney Est. 40
J Gilbreath 40
W. Dyer 60
Government 40
School No 3
W. J. O'Neil 80
H & St. Jo. R. R 40
J. H Taylor 20
P Kelly 21
19 Kinney
School No 4
L. W Shores 40
H. M Campbell 40
J. Abel 20
R. S 20
Z. E. Atteberry 80
L. C. Dale 144.85
J. L Enyart 60
W. James 40
H. & St. Jo. R. R 360
G. Edwards Sr. 50
50
Brown Et. Al 40
Hamilton & Dow 40
Jos. Ayres 40
J. H Gilbreath 40
J. B Melone 40
J Ketcham 40
20 J. N
D Marry 40
S. Faught 30
30
G Edwards Jr. 40
Wm Gross 120
Fabrick 31.53
C. K Perry 40
Foster & Windsor 40
S. L. Hertzler 240
A. Tracy 80
Jas. Buck 80
Foster & Windsor 160
William Gross 160
Jos. Ayres 120
Scott 20
D Kinsley 20
N. E Carpenter 40
Fork
Wm. Miller
F Gilbreath 40
E. Hastings 80
F. A Patrick 31.30
H. & St. Jo. R. R. 320
A. Tracy 40
J. H Bealmer
C. D Eliot 10
A. A Sinis 40
Jno Miller 40
J. Perry 40
J. H. Romjue 80
J. D. Cobler 71.80
J. Meeks 20
M. Dobbins 20
J. Riley 200
George Gates 320
T. Gilbreath 160
Jas. Taylor 60
W. Burch 50
A. A. Sims 80
H. & St. Jo. R. R 200
D. Ready 40
H & St. Jo. R. R 80
J. J Swarthout 20
J. Abel 20
J. Flowers 120
B. F Trowbridge 20
Macon County 40
H. & St. Jo. R. R 71.57
N. Mo. Ins. Co. 40
Jas. Buck 40
E. C Keyle 40
D Kinsley 40
S. L Hertzler 40
J. H McMillen 40
W. F 20
J. Mason 20
J. M. Mason 80
R. B Falton 20
1
2
3
4
5
6
7
8
9
10
11
12
13
14
15
16
17
18
19
20
21
22
23
24
25
26
27
28
29
30
31
32
33
34
35
36

MACON CO ATLAS

EASLEY

Township 60 North, Range 16 West
of 5th Principal Meridian

Scale 2 Inches to a Mile.

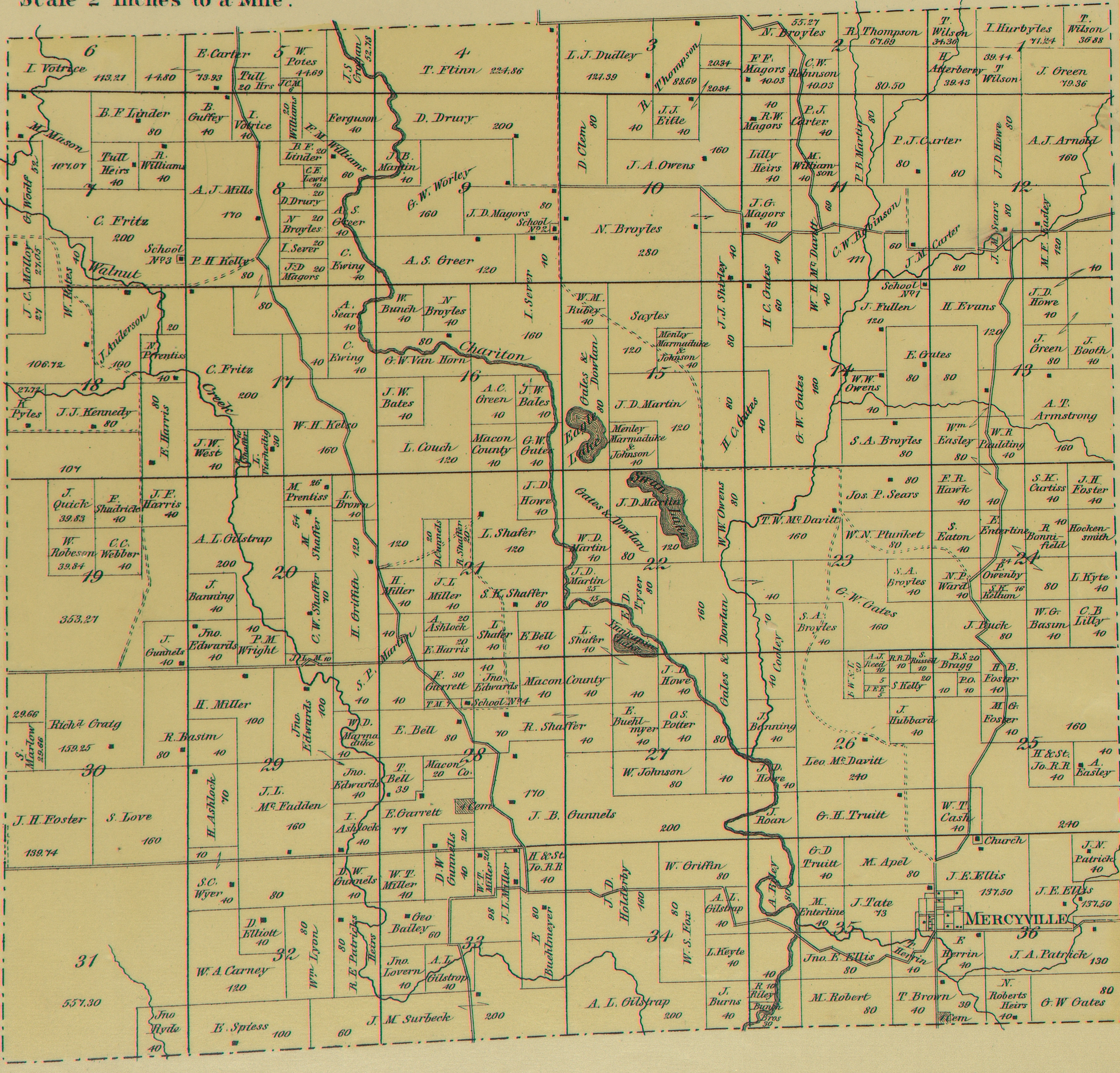
I. Votrace
E. Carter
W. Potes
J. S. Crogan
T. Flinn
L. J. Dudley
R. Thompson
N. Broyles
R. Thompson
T. Wilson
I. Hurbyles
T. Wilson
F. F. Magors
C. W. Robinson
H. Atterberry
J. Green
B. F. Linder
B. Guffey
I. Votrice
Ferguson
D. Drury
D. Clem
J. J. Eitle
R. W. Magors
P. J. Carter
P. B. Martin
P. J. Carter
J. D. Howe
A. J. Arnold
M. Mason
Tull Heirs
R. Williams
A. J. Mills
B. F. Linder
F. M. Williams
J. B. Martin
G. W. Worley
J. A. Owens
Lilly Heirs
M. Williamson
G. W. Woolf
C. Fritz
D. Drury
N. Broyles
A. S. Greer
J. D. Magors
School No. 2
N. Broyles
J. G. Magors
C. W. Robinson
J. M. Sears
M. E. Easley
School No. 3
P. H. Kelly
I. Sever
J. D. Magors
C. Ewing
A. S. Greer
J. J. Shirley
H. C. Gates
W. H. McDavitt
J. M. Carter
J. C. Molloy
W. Bates
Walnut
A. Sears
W. Bunch
N. Broyles
I. Sever
W. M. Ruber
Sayles
School No. 1
J. Fullen
H. Evans
J. D. Howe
J. Anderson
N. Prentiss
C. Fritz
C. Ewing
G. W. Van Horn
Chariton
Menley Marmaduke & Johnson
E. Gates
J. Green
J. Booth
H. Pyles
J. J. Kennedy
E. Harris
Creek
J. W. West
L. Werheitly
W. H. Kelso
J. W. Bates
A. C. Green
J. W. Bales
Gates & Dowlan
J. D. Martin
H. C. Gates
G. W. Gates
W. W. Owens
A. T. Armstrong
L. Couch
Macon County
G. W. Gates
Eagle Lake
Menley Marmaduke & Johnson
S. A. Broyles
Wm. Easley
W. R. Paulding
J. Quick
F. Shadrick
J. F. Harris
M. Prentiss
L. Brown
J. D. Howe
Gates & Dowlan
J. D. Martin
Swan Lake
W. W. Owens
Jos. P. Sears
F. R. Hawk
S. K. Curtiss
J. H. Foster
W. Robeson
C. C. Webber
A. L. Gilstrap
M. Shaffer
H. Griffith
L. Shafer
W. D. Martin
T. W. McDavitt
W. N. Plunket
S. Eaton
E. Entertine
R. Bonnifield
Hockensmith
J. Banning
C. W. Shaffer
H. Miller
J. L. Miller
S. K. Shaffer
J. D. Martin
E. D. Tyser
S. A. Broyles
G. W. Gates
N. P. Ward
P. Owenby
S. K. Kellum
L. Kyte
J. Gunnels
Jno. Edwards
P. M. Wright
A. Ashlock
E. Harris
L. Shafer
E. Bell
L. Shafer
Yankee Lake
Cooley
J. Buck
W. G. Basim
C. B. Lilly
S. P. Martin
F. Garrett
Jno. Edwards
Macon County
J. D. Howe
A. J. Reed
R. R. D.
S. Russell
B. S. Bragg
S. Kelly
H. B. Foster
H. Miller
Jno. Edwards
W. D. Marmaduke
E. Bell
School No. 4
R. Shaffer
E. Buehlmyer
O. S. Potter
J. Benning
J. Hubbard
M. G. Foster
S. Marlow
Richd. Craig
R. Basim
W. Johnson
Gates & Dowlan
J. D. Howe
Leo McDavitt
H. & St. Jo. R. R.
A. Easley
J. L. McFadden
Jno. Edwards
T. Bell
Macon Co.
E. Garrett
Cem.
J. B. Gunnels
J. Roan
G. H. Truitt
W. T. Cash
J. H. Foster
S. Love
H. Ashlock
I. Ashlock
Church
J. N. Patrick
S. C. Wyer
D. W. Gunnels
W. T. Miller
D. W. Gunnels
W. T. Miller
J. L. Miller
H. & St. Jo. R. R.
J. D. Holdarby
W. Griffin
A. L. Gilstrap
A. Riley
G. D. Truitt
M. Apel
J. E. Ellis
J. E. Ellis
D. Elliott
Wm. Lyon
R. E. Patricks Heirs
Geo. Bailey
E. Buehlmeyer
W. S. Fox
M. Entertine
J. Tate
MERCYVILLE
W. A. Carney
Jno. Lovern
A. L. Gilstrap
L. Keyte
Jno. E. Ellis
E. Herrin
E. Herrin
J. A. Patrick
J. M. Surbeck
A. L. Gilstrap
J. Burns
R. Riley
Bunch Bros.
M. Robert
T. Brown
N. Roberts Heirs
G. W. Gates
Cem.
Jno. Hyde
E. Spiess
1
2
3
4
5
6
7
8
9
10
11
12
13
14
15
16
17
18
19
20
21
22
23
24
25
26
27
28
29
30
31
32
33
34
35
36

MACON CO ATLAS

DRAKE

Township 60 North, Range 17 West
of 5th Principal Meridian

Scale 2 Inches to a Mile.

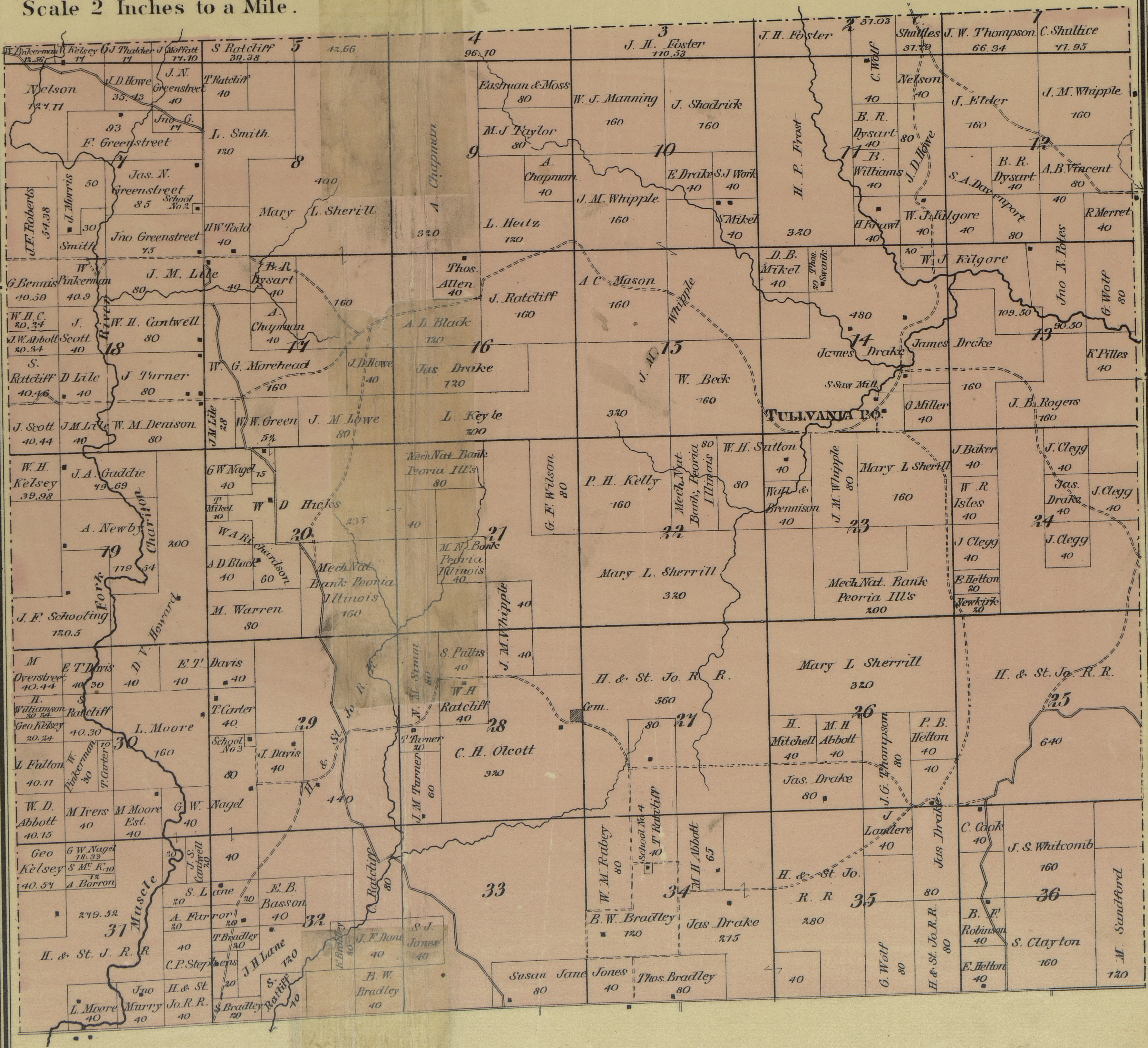
TULLVANIA P.O.
Chariton
Fork
River
Muscle
H. & St. Jo. R. R.
Nelson 124.11
J. D. Howe 35.42
J. N. Greenstreet 40
S Ratcliff 39.38
T. Ratcliff 40
L. Smith 120
F. Greenstreet
Jas. N. Greenstreet 85
School No. 2
Jno Greenstreet 75
J. F. Roberts 54.38
J. Morris
Smith
H W Todd 40
Mary L. Sherill
A. Chapman 320
Eastman & Moss 80
M J Taylor 80
A. Chapman 40
L. Heitz 120
W. J. Manning 160
J. Shadrick 160
J. H. Foster 110.53
E. Drake 40
S J Work 40
J. M. Whipple 160
S Mikel 40
J. H. Foster
H. P. Frost 320
C. Wolf 40
B. R. Dysart 40
B. Williams 40
J. D. Howe
H Frost 40
Nelson 40
C. Shultice 31.49
J. W. Thompson 66.34
C. Shultice 41.95
J. Elder 160
J. M. Whipple 160
S. A. Davenport
B. R. Dysart 40
A. B. Vincent 80
R. Merret 40
W. J. Kilgore 40
W. J. Kilgore
Jno N. Poles
G. Wolf 80
G Bennis 40.50
W. Pinkerman 40.9
J. M. Lile 80
B. R. Dysart 40
W. H. C. 20.34
J. W. Abbott 20.34
J. Scott 80
W. H. Cantwell 80
A. Chapman 40
S. Ratcliff 40.46
D Lile 40
J. Turner 80
W. G. Morehead 160
J. D. Howe 40
Thos. Allen 40
J. Ratcliff 160
A. D. Black 120
Jas Drake 120
A C Mason 160
Whipple
J. M.
W. Beck 160
D. B. Mikel 40
Thos. Swank 40
James Drake 480
James Drake
S Saw Mill
J. B. Rogers 160
K Pilles 40
J. Scott 40.44
J M Lile 40
W. M. Denison 80
J M Lile 38
W. W. Green 54
J. M. Lowe
L. Keyte 200
G Miller 40
W. H. Kelsey 39.98
J. A. Gaddie 49.69
A. Newby
G W Nagel 40
T Mikel 10
W D Hicks
W A Richardson
A D Black 40
M. Warren 80
J. F. Schooling 120.5
Mech Nat Bank Peoria Ill's 80
Mech. Nat. Bank Peoria Illinois 160
M. N. Bank Peoria Illinois 40
G. F. Wilson 80
P. H. Kelly 160
Mech. Nat. Bank, Peoria Illinois 80
W. H. Sutton 40
Watt & Bremnison 40
J. M. Whipple 80
Mary L Sherill 160
Mary L. Sherrill 320
Mech Nat. Bank Peoria Ill's 200
J. Baker 40
W. R. Isles 40
J. Clegg 40
E Helton 20
Newkirk 20
J. Clegg 40
Jas. Drake
J. Clegg 40
J. Clegg 40
M Overstreet 40.44
E T Davis 40
D. T. Howard
E. T. Davis 40
H. Williamson 20.24
S. Ratcliff 40.30
Geo Kelsey 20.24
L. Moore 160
T. Carter 40
School No 3
J. Davis 40
L. Fulton 40.11
W. Pinkerman 30
T. Carter 10
W. D. Abbott 40.15
M Ivers 40
M Moore Est. 40
G. W. Nagel 40
J. M. Whipple
S. Pulliz 40
N. M. Simon 80
W H Ratcliff 40
J. M. Turner 60
C. H. Olcott 320
H. & St. Jo. R. R. 560
Cem.
Mary L Sherrill 320
H. Mitchell 40
M. H. Abbott 40
J. G. Thompson 80
P. B. Helton 40
Jas. Drake 80
H. & St. Jo. R. R. 640
Geo Kelsey 40.57
G W Nagel 18.33
S Mc K.
A Borron
J. S. Cantwell
S. Lane
E. B. Basson 40
A. Farror 20
T Bradley 20
C. P. Stephens
J H Lane
S. Ratliff
J. F. Dane 40
S. J. Jones 40
R. Bradley 40
B. W. Bradley
C. Ratcliff 80
W. M. Rabey
School No 4
T Ratcliff 40
M H Abbott 65
B. W. Bradley 120
Jas Drake 215
Susan Jane Jones 40
Thos. Bradley 80
Susan Jane 80
J Lanfere 40
Jas. Drake
H. & St. Jo. R. R. 280
G. Wolf 80
H. & St. Jo. R. R.
C. Cook 40
J. S. Whitcomb 160
B. F. Robinson 40
S. Clayton 160
E. Helton 40
M. Sandford 120
L. Moore 40
Jno Murry 40
H. & St. Jo. R. R. 40
S Bradley 20
H. & St. J. R. R.
279.52
1 2 3 4 5 6 7 8 9 10 11 12 13 14 15 16 17 18 19 20 21 22 23 24 25 26 27 28 29 30 31 32 33 34 35 36